



## Plan Local d'Urbanisme intercommunal

# MODIFICATION DE DROIT COMMUN N°2

### Plans de zonage

(pièces n°4.7, 4.8, 4.11, 4.12, 4.24, 4.28, 4.29, 4.34, 4.35, 4.38, 4.39, 4.41, 4.47, 4.49 et 4.51)

Date	Juin 2025
------	-----------



## Récapitulatif des modifications effectuées

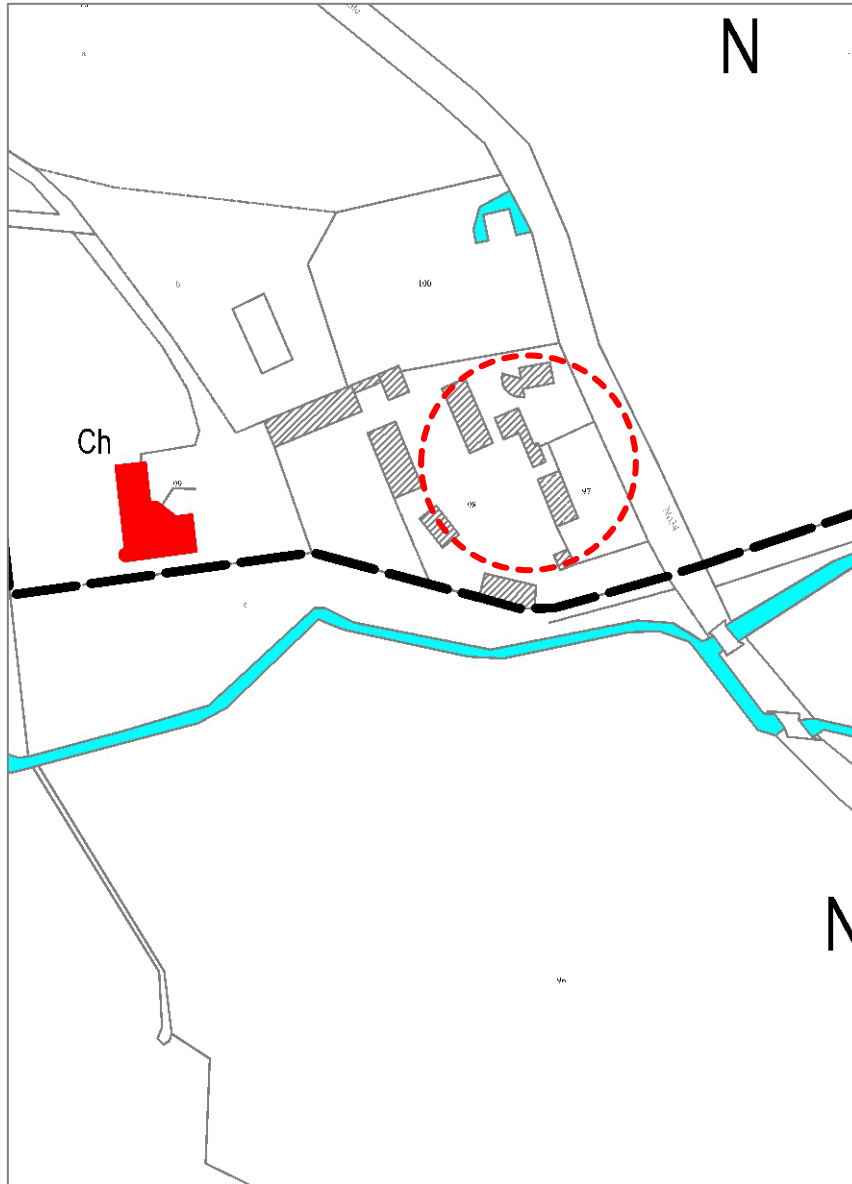
Commune concernée	N° modification	Type de modification
<u>Le Bignon-Mirabeau</u>	1	Changement de destination
<u>Chevry-sous-le-Bignon</u>	2	Changement de destination
	3	Changement de destination
	4	Changement de destination
	5	Changement de destination
<u>Corbeilles</u>	6	Zonage
<u>Dordives</u>	7	Zonage
	8	Zonage
<u>Ferrières-en-Gâtinais</u>	9	Zonage
	10a et 10b	Zonage
<u>Girolles</u>	11	Changement de destination
<u>Griselles</u>	12	Zonage
<u>Mignères</u>	13	Changement de destination
<u>Nargis</u>	14	Zonage
	15a et 15b	Zonage
<u>Rozoy-le-Vieil</u>	16	Changement de destination

Sur les pages suivantes sont présentées les modifications apportées au zonage du PLUi. Les secteurs concernés sont entourés en rouge sur chaque extrait de plan.

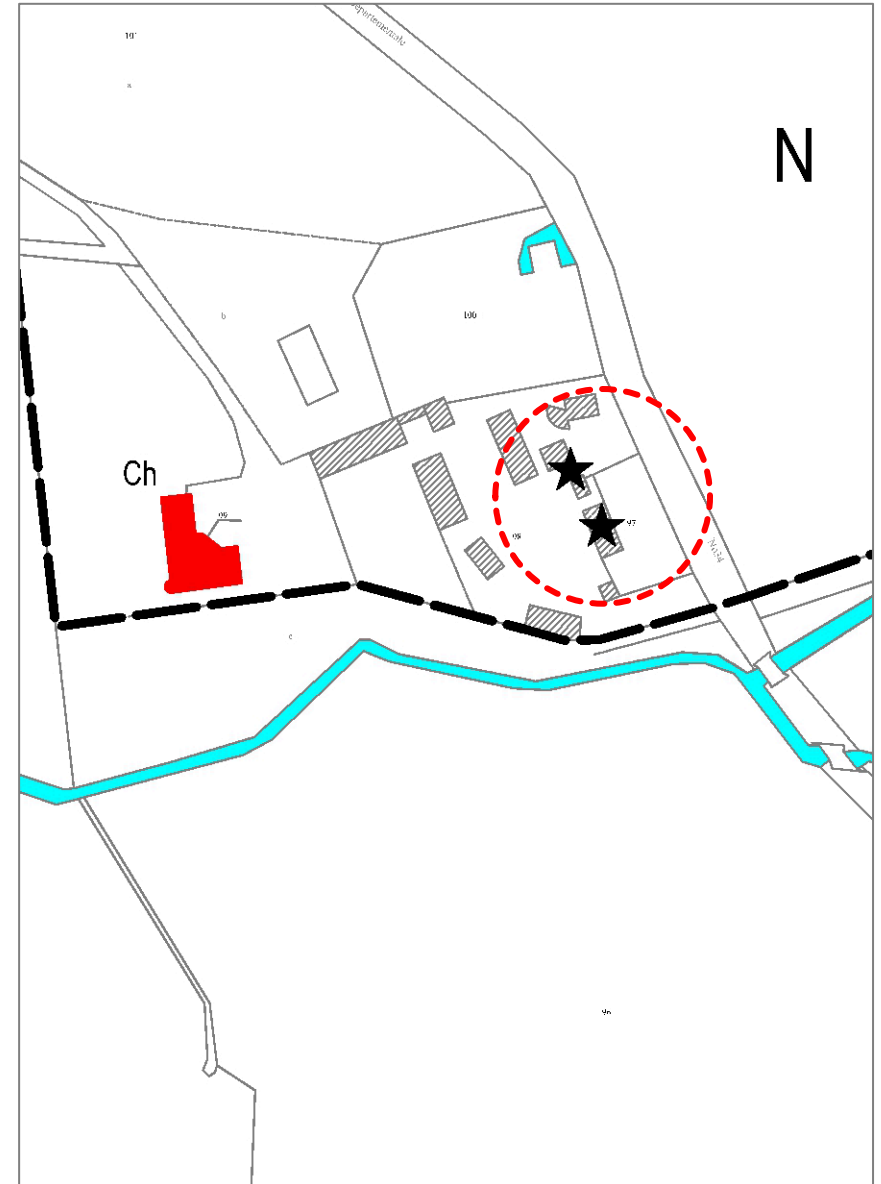


# **LE BIGNON- MIRABEAU**

### Avant modification



### Après modification



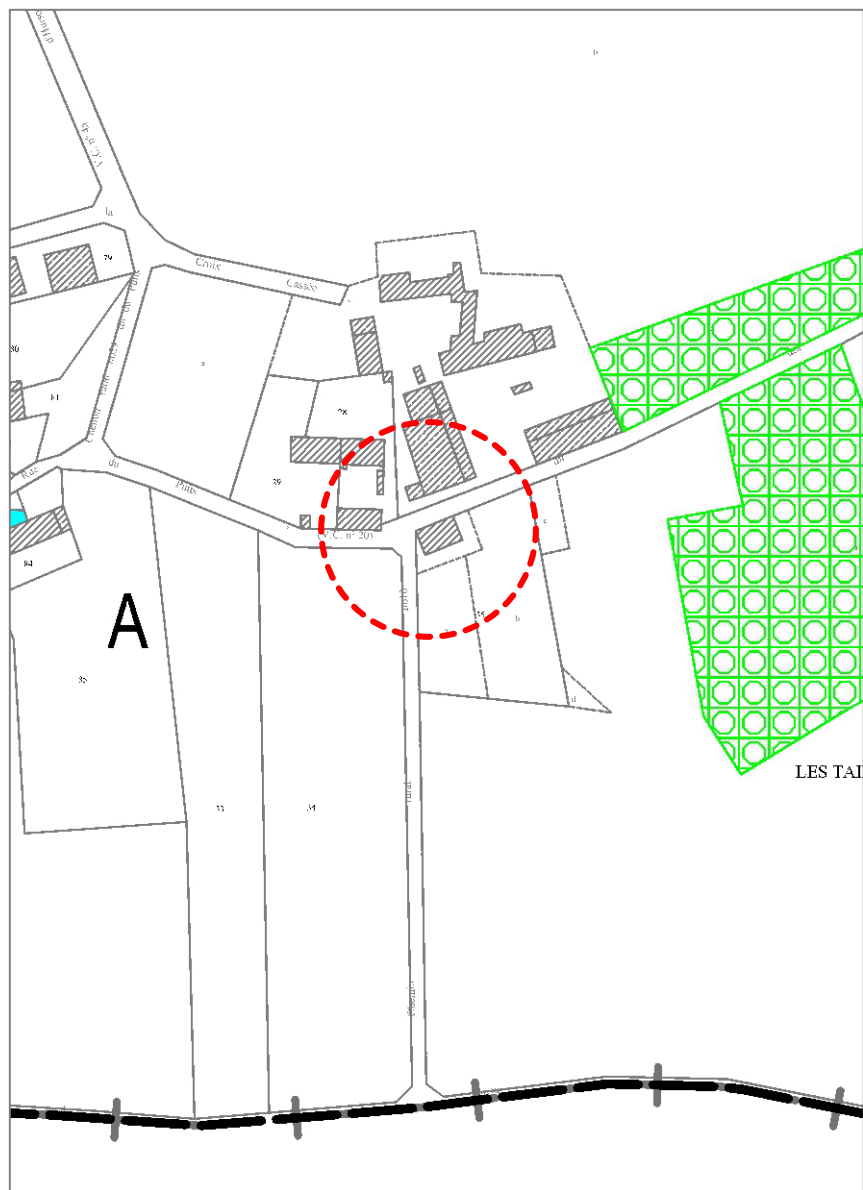


# **CHEVRY-SOUS- LE-BIGNON**

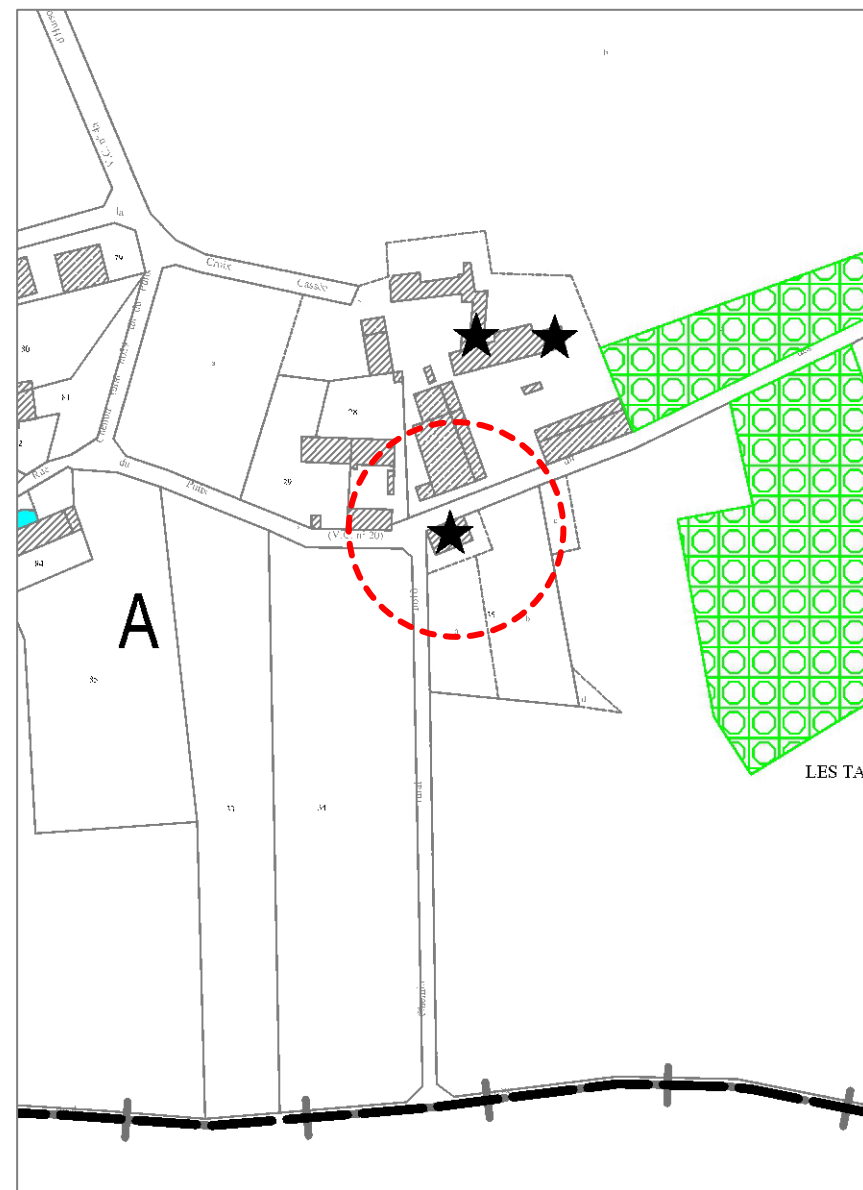
## Modification n°2

## Changement de destination

### Avant modification



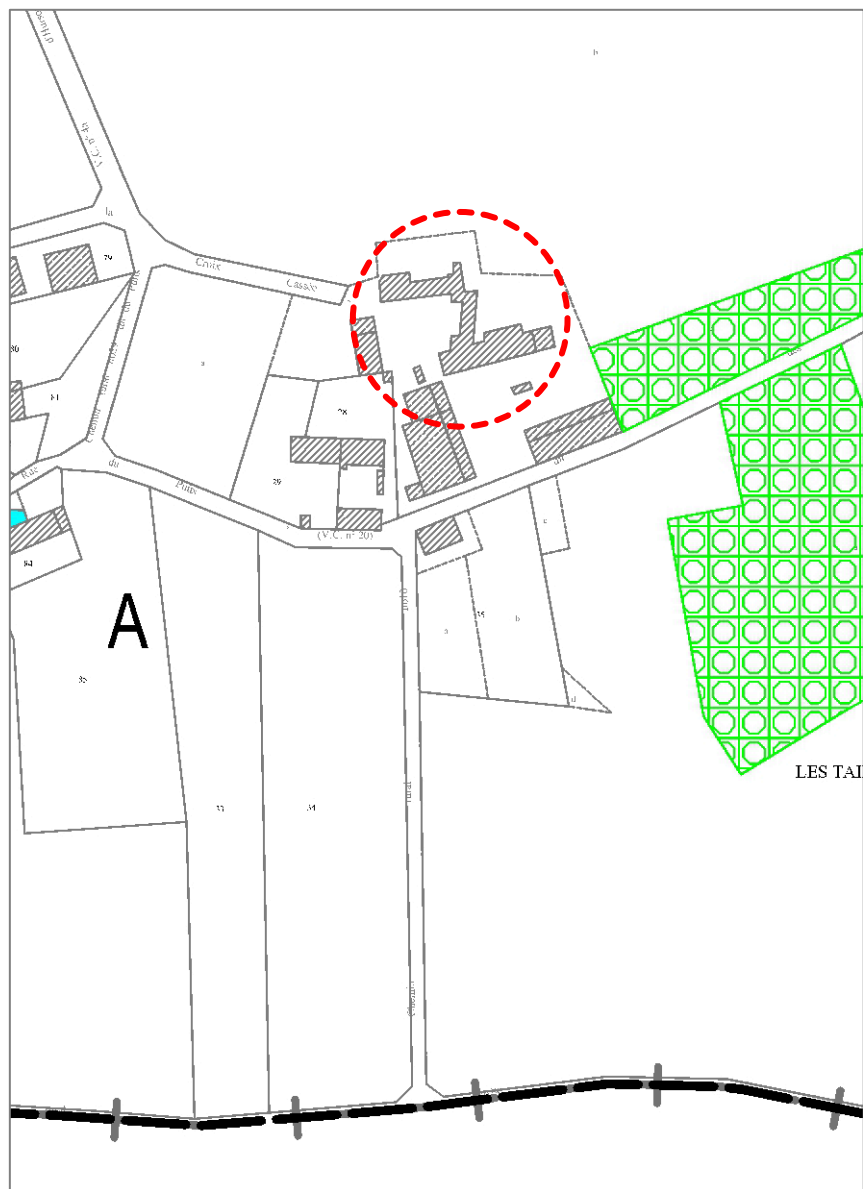
### Après modification



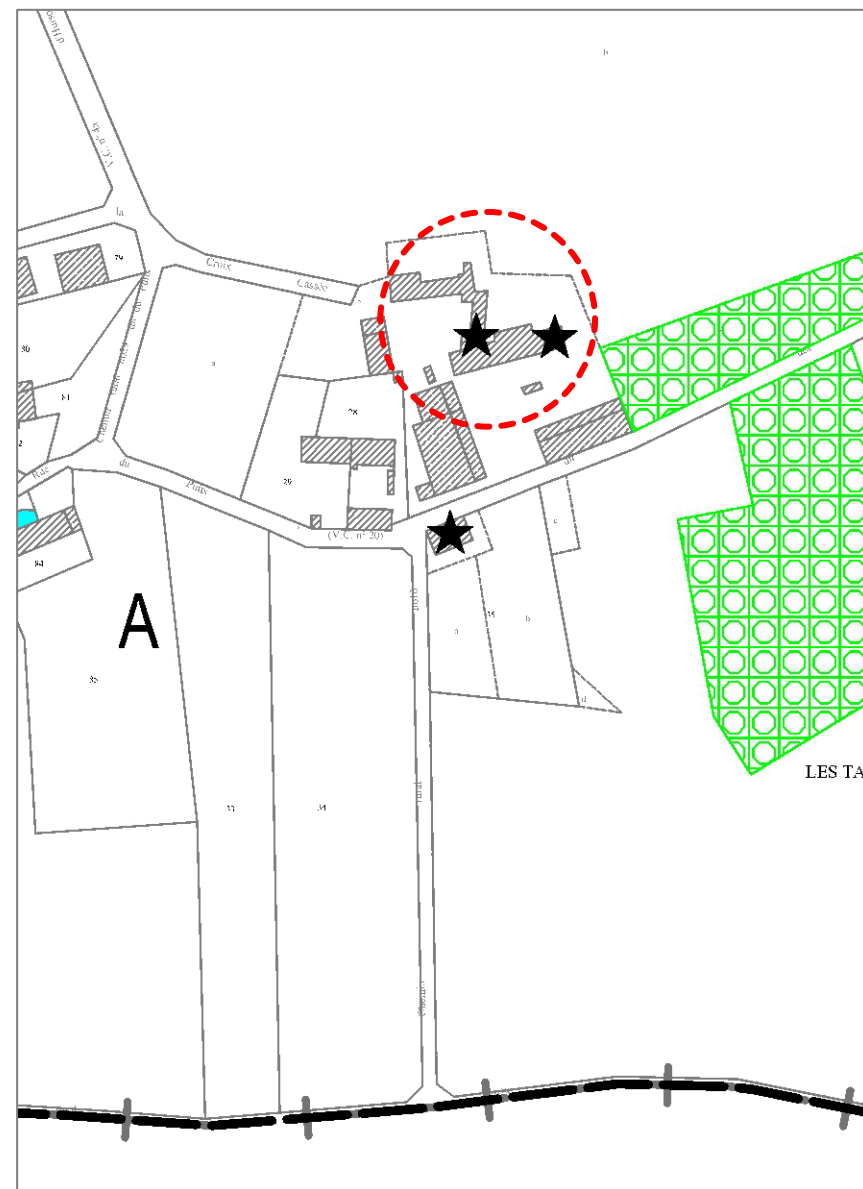
## Modification n°3

## Changement de destination

### Avant modification



### Après modification

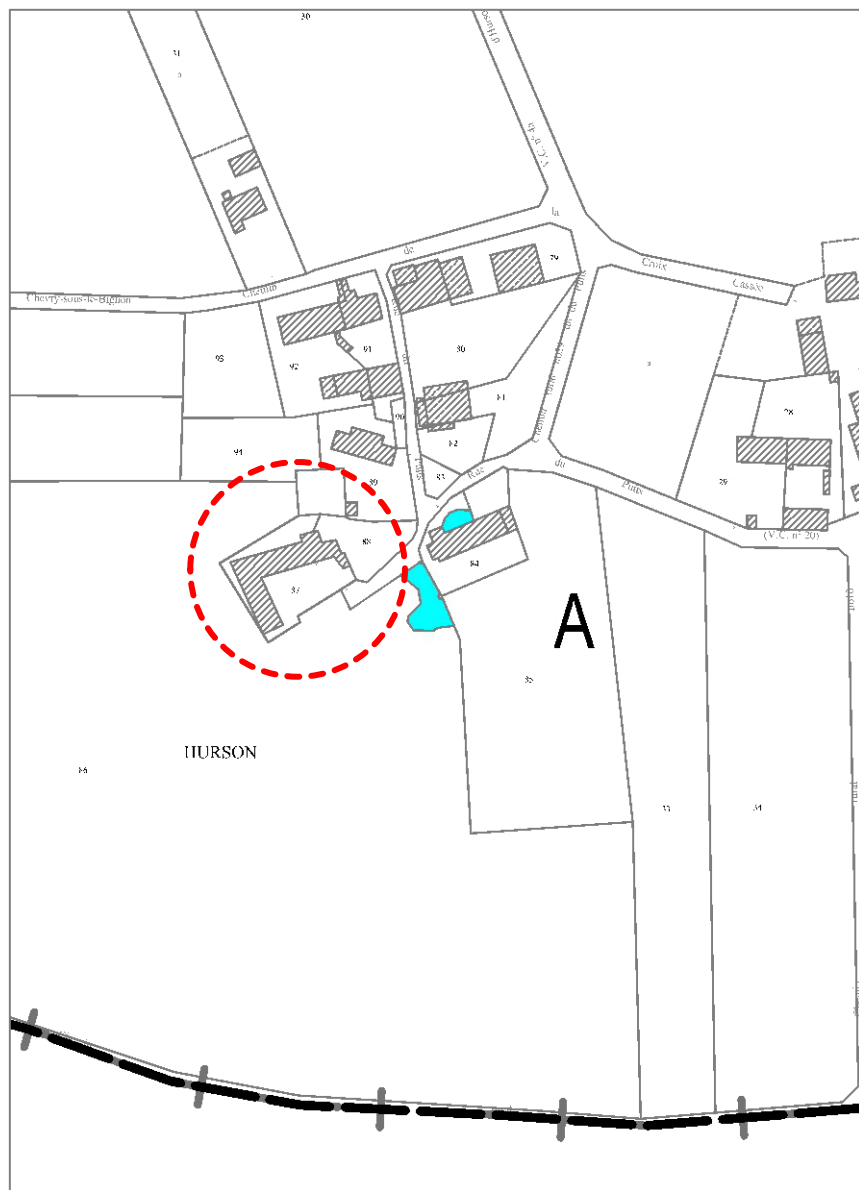




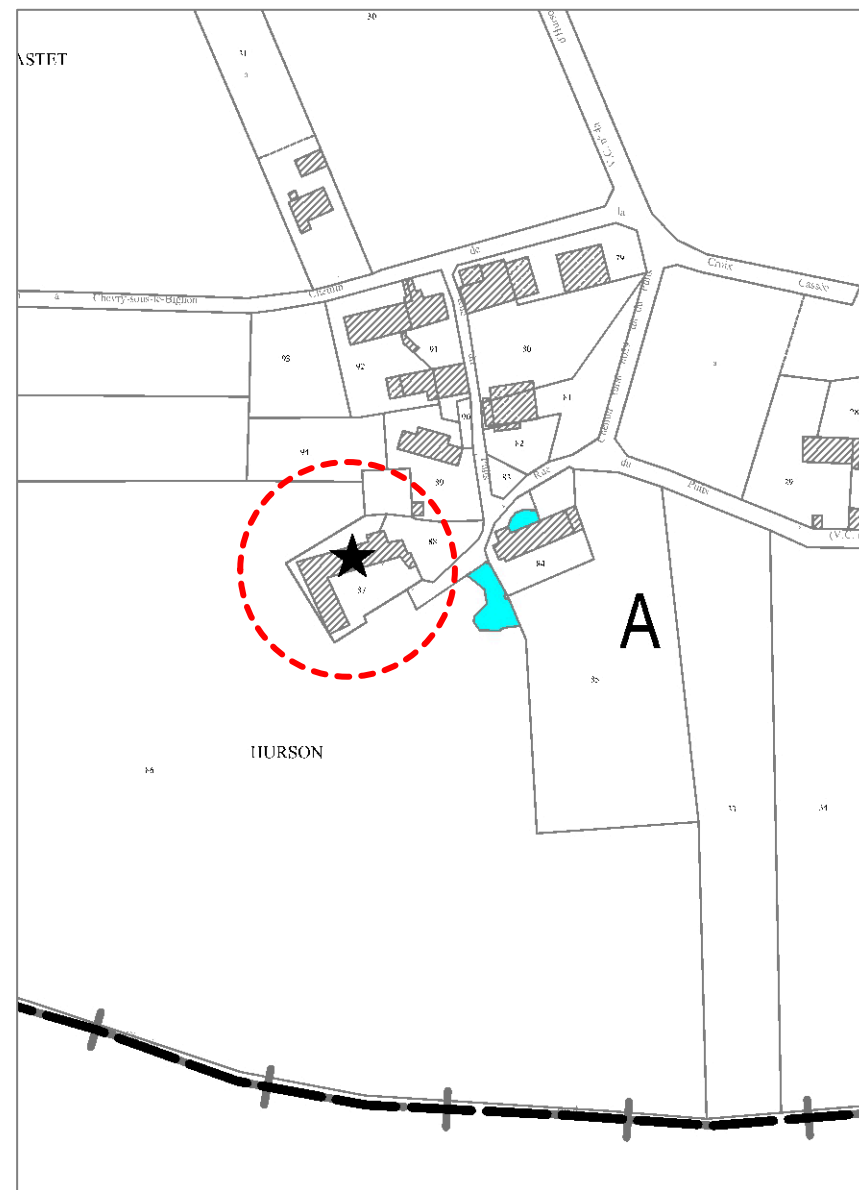
## Modification n°4

## Changement de destination

### Avant modification



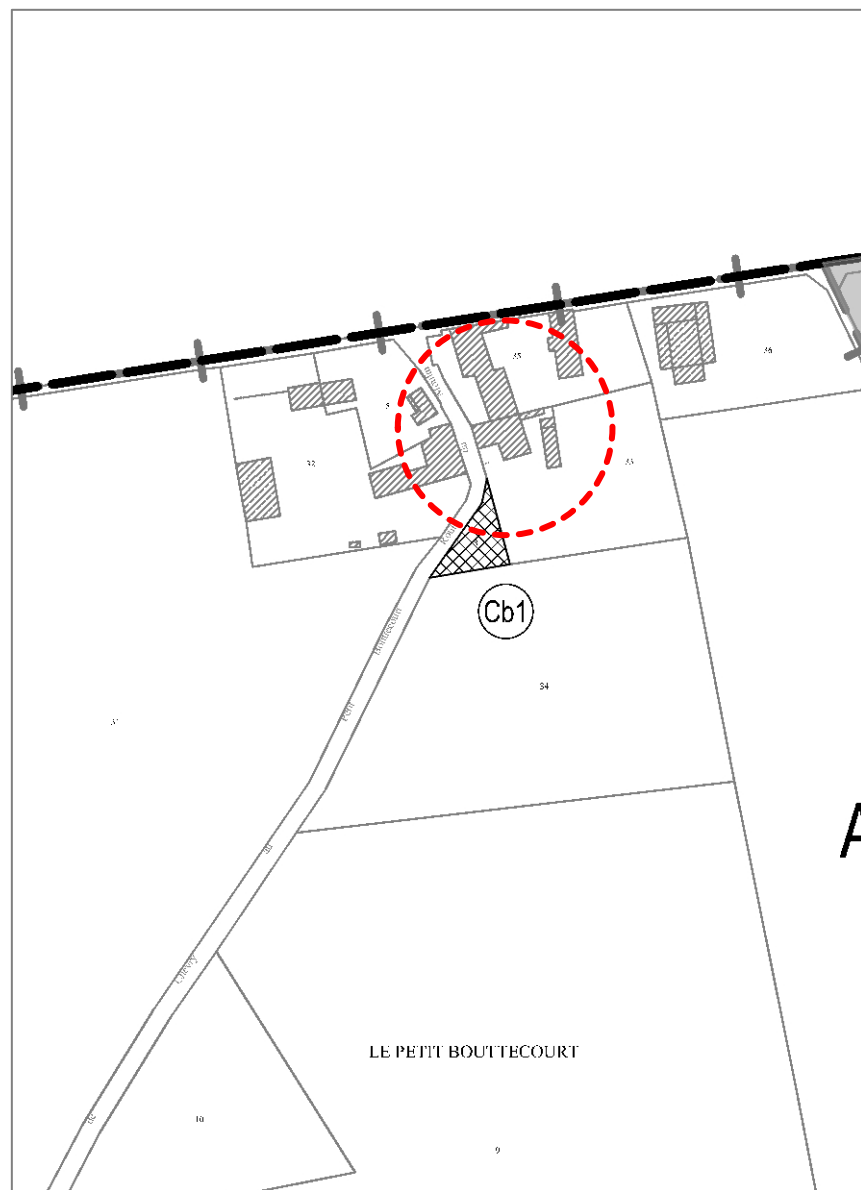
### Après modification



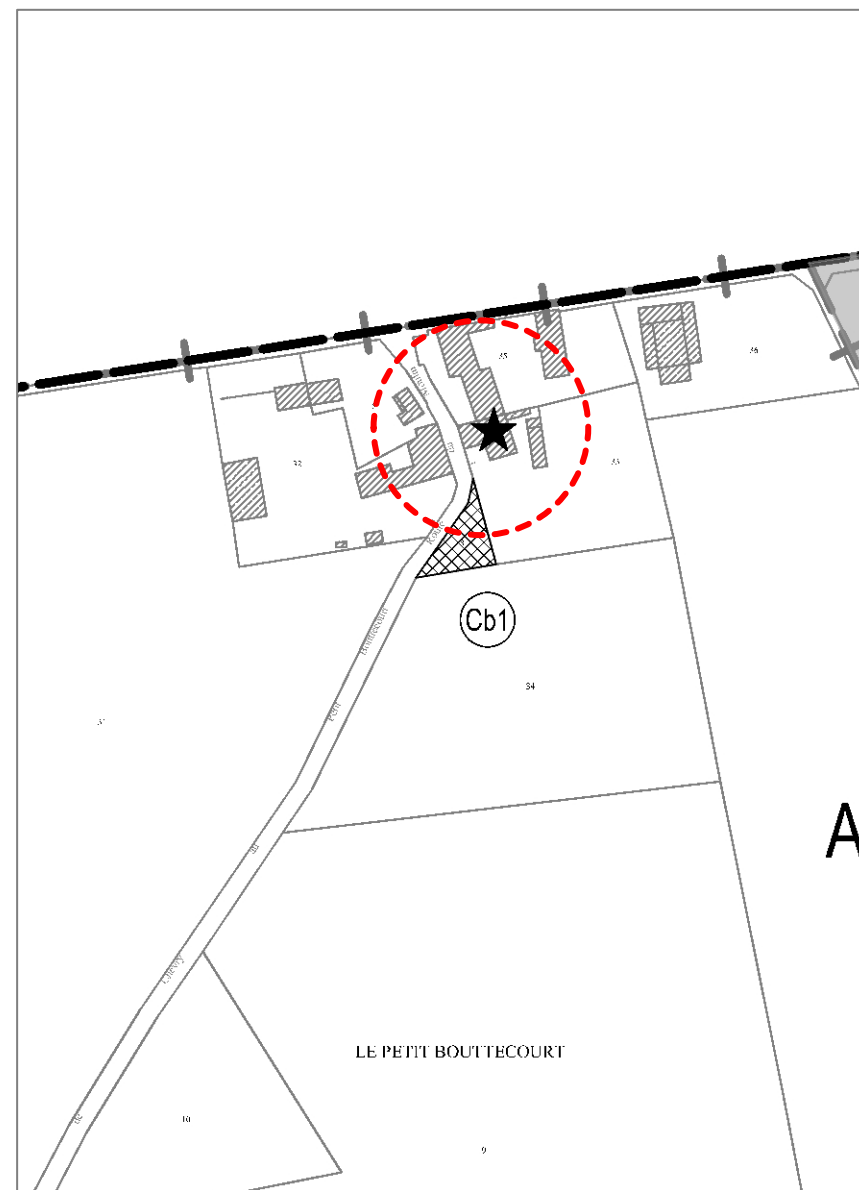
## Modification n°5

## Changement de destination

Avant modification



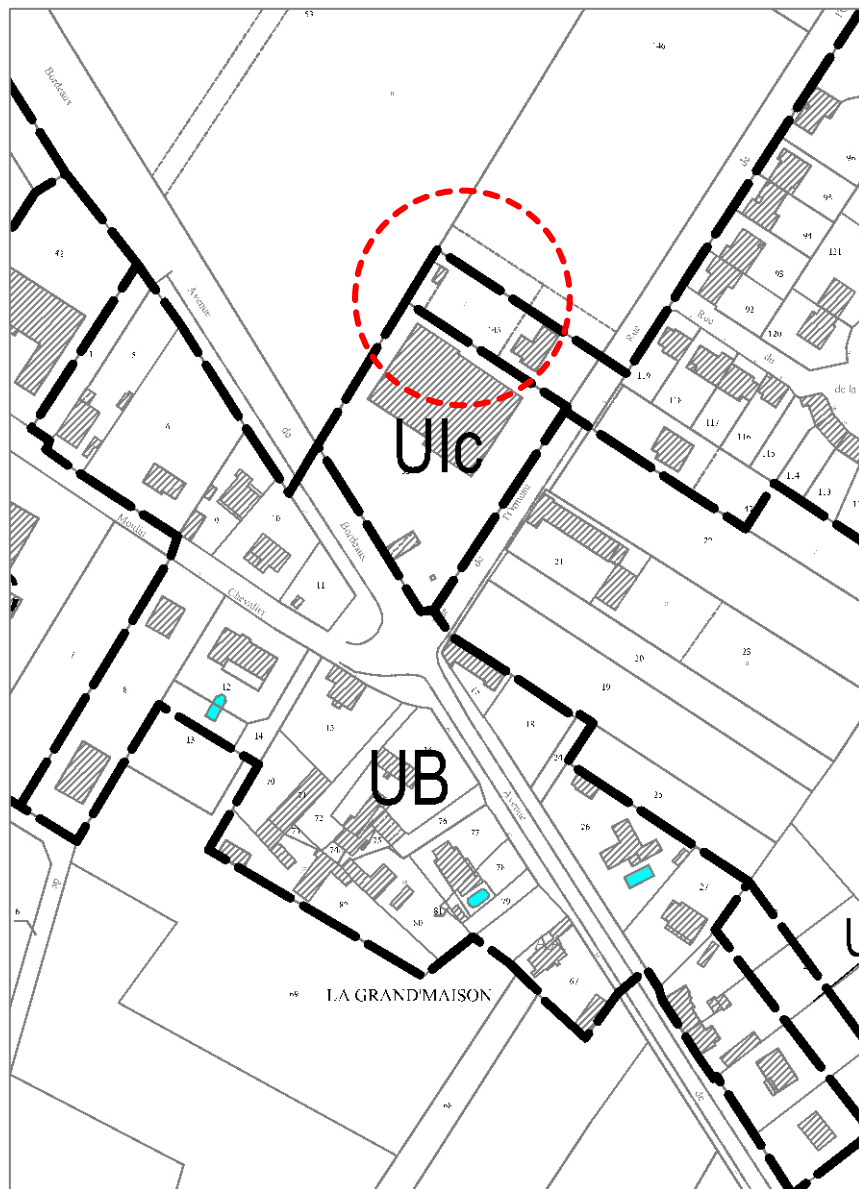
Après modification



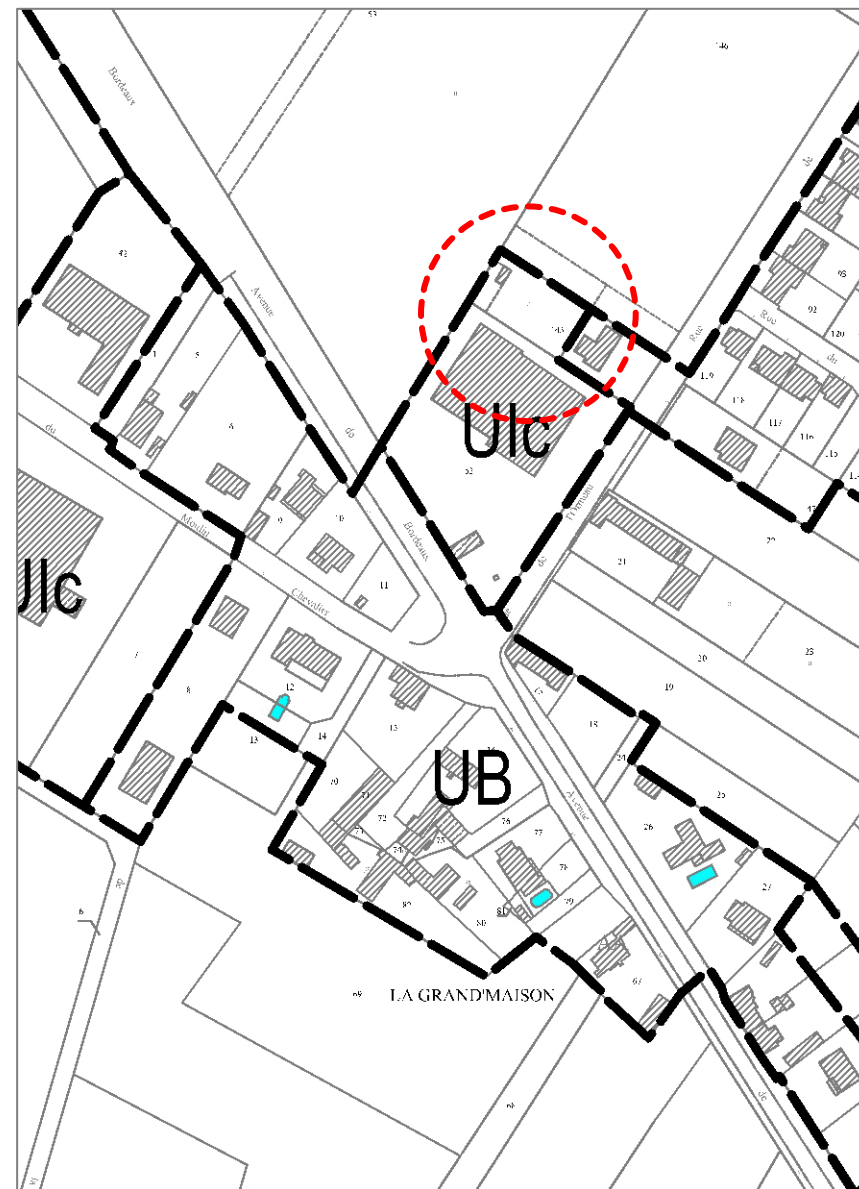


**CORBEILLES**

Avant modification



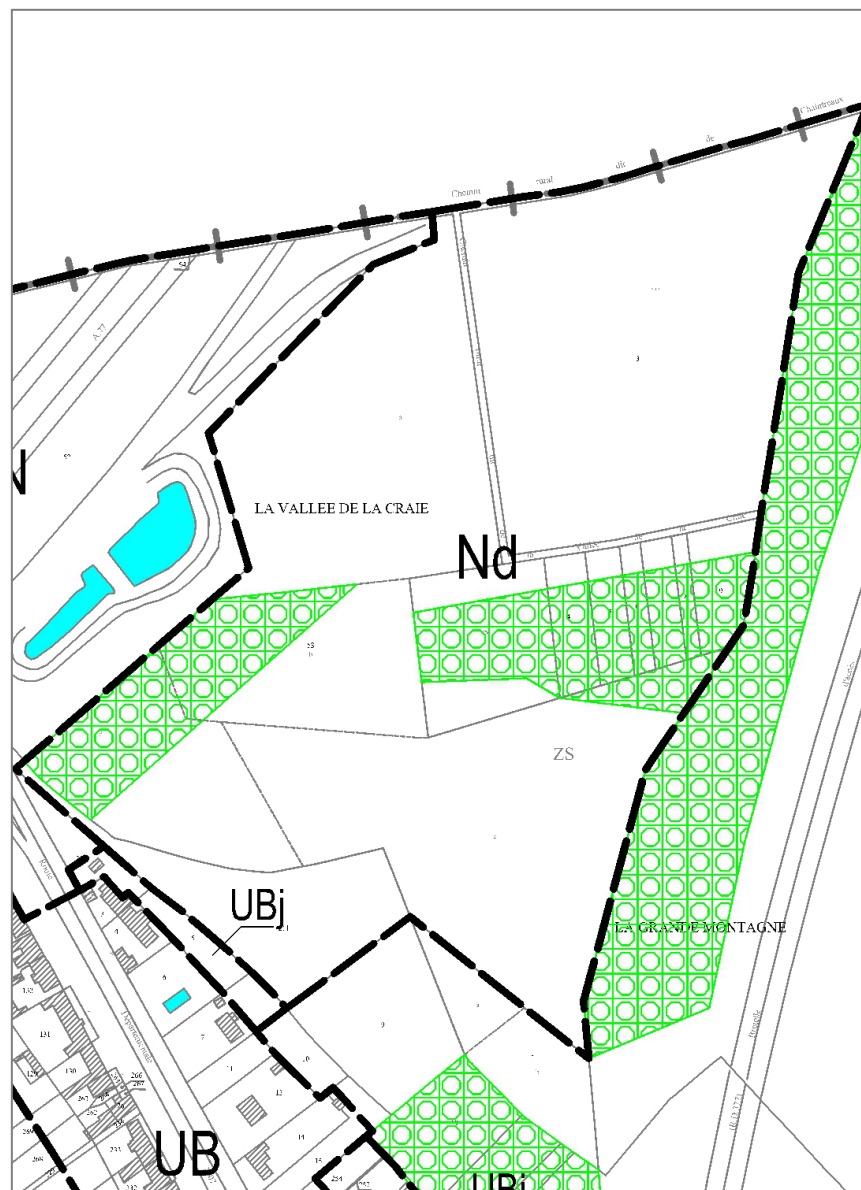
Après modification



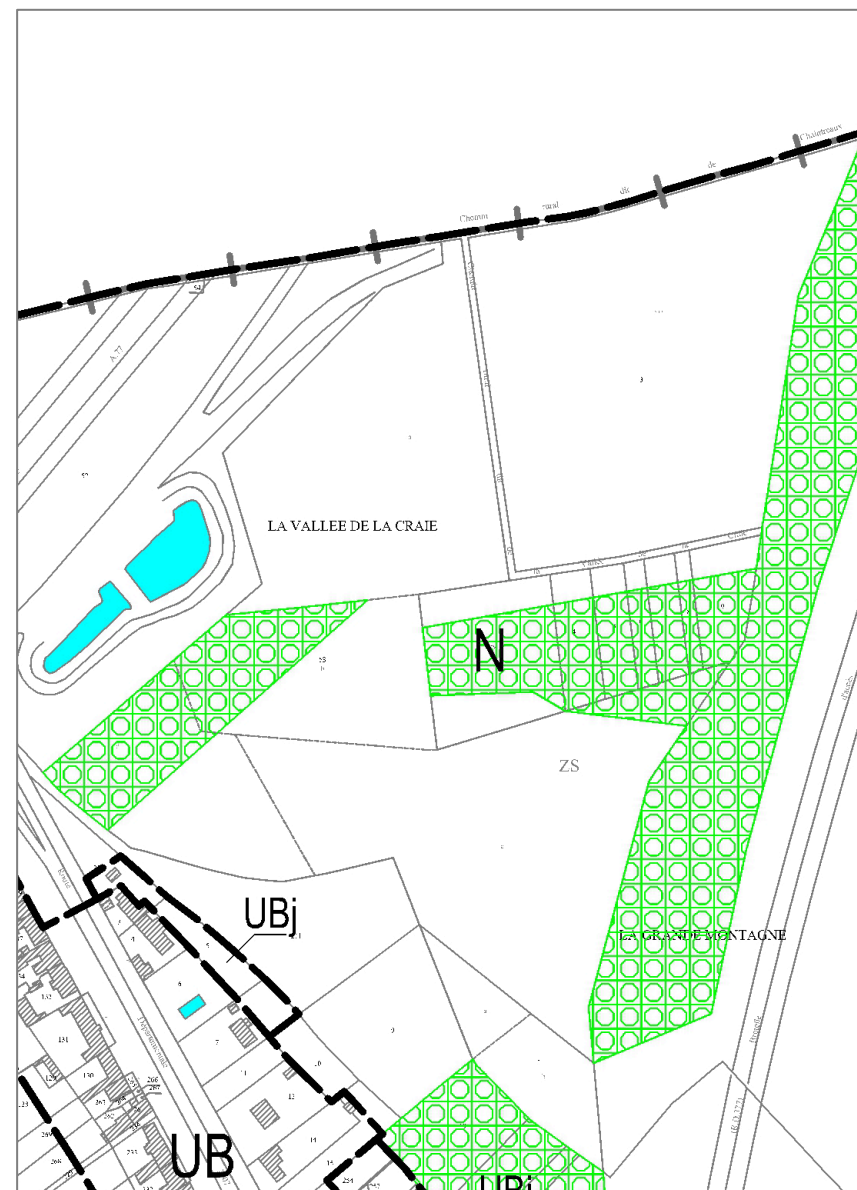


**DORDIVES**

Avant modification

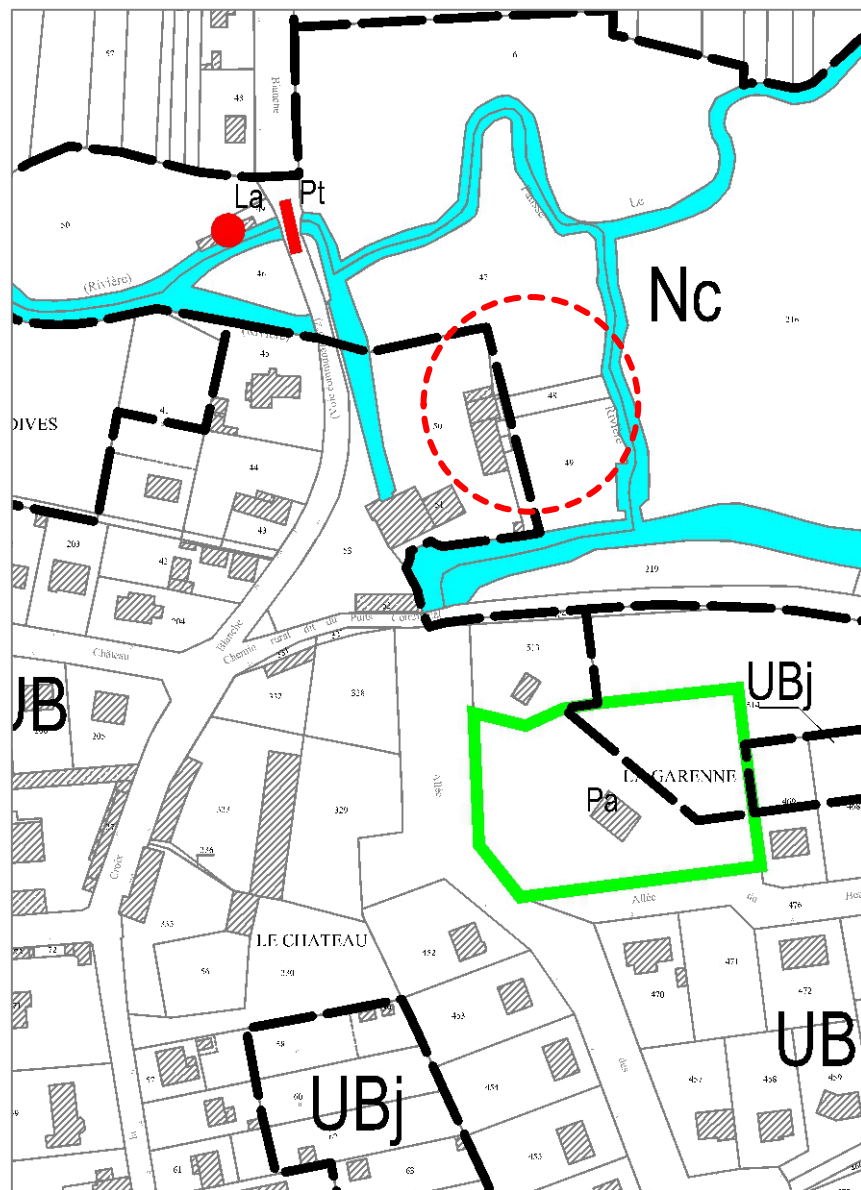


Après modification

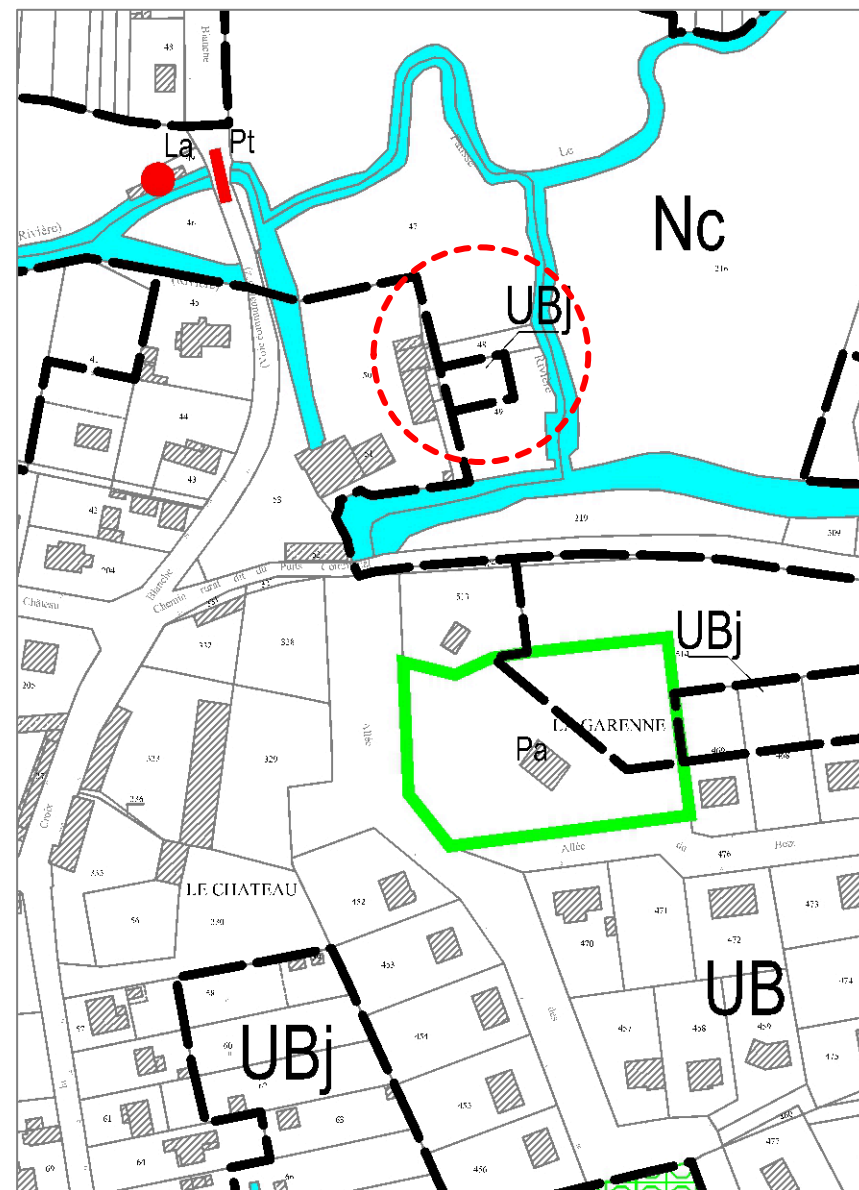




Avant modification



Après modification

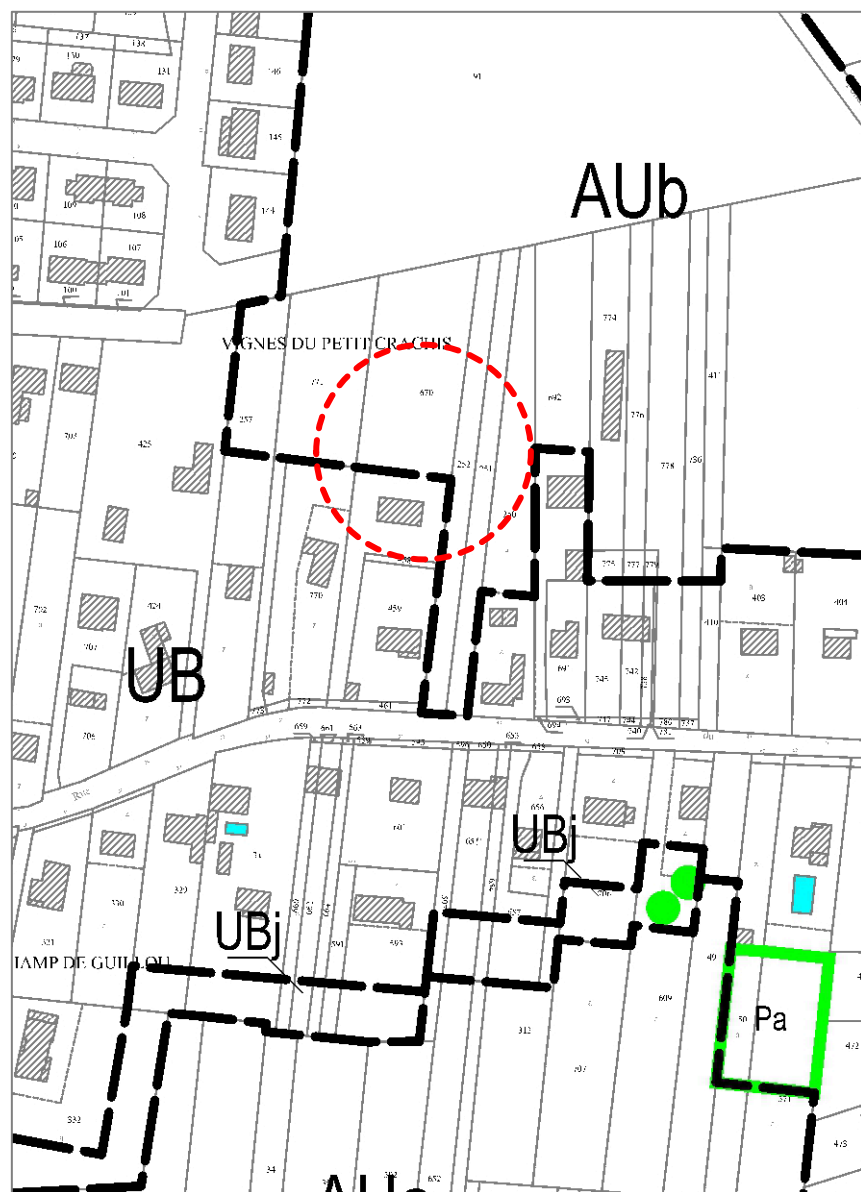




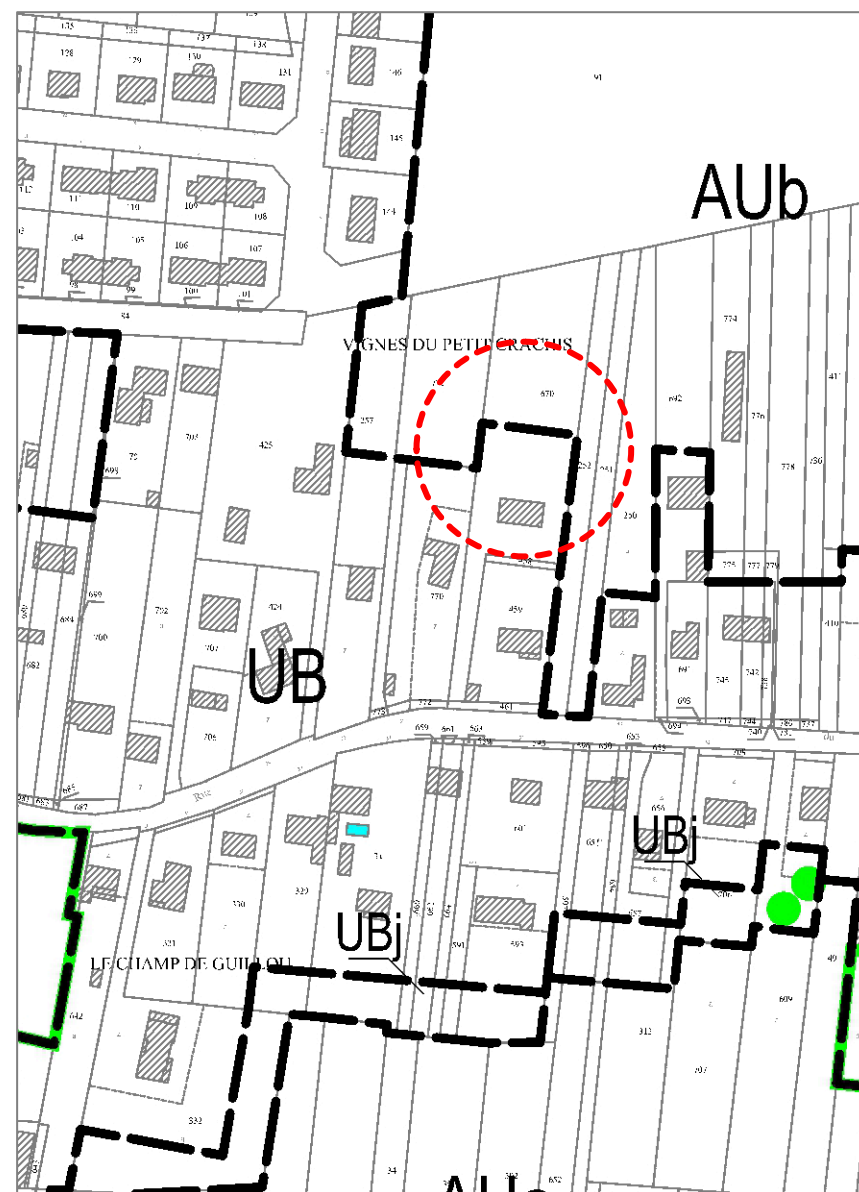
**FERRIERES-  
EN-GÂTINAIS**



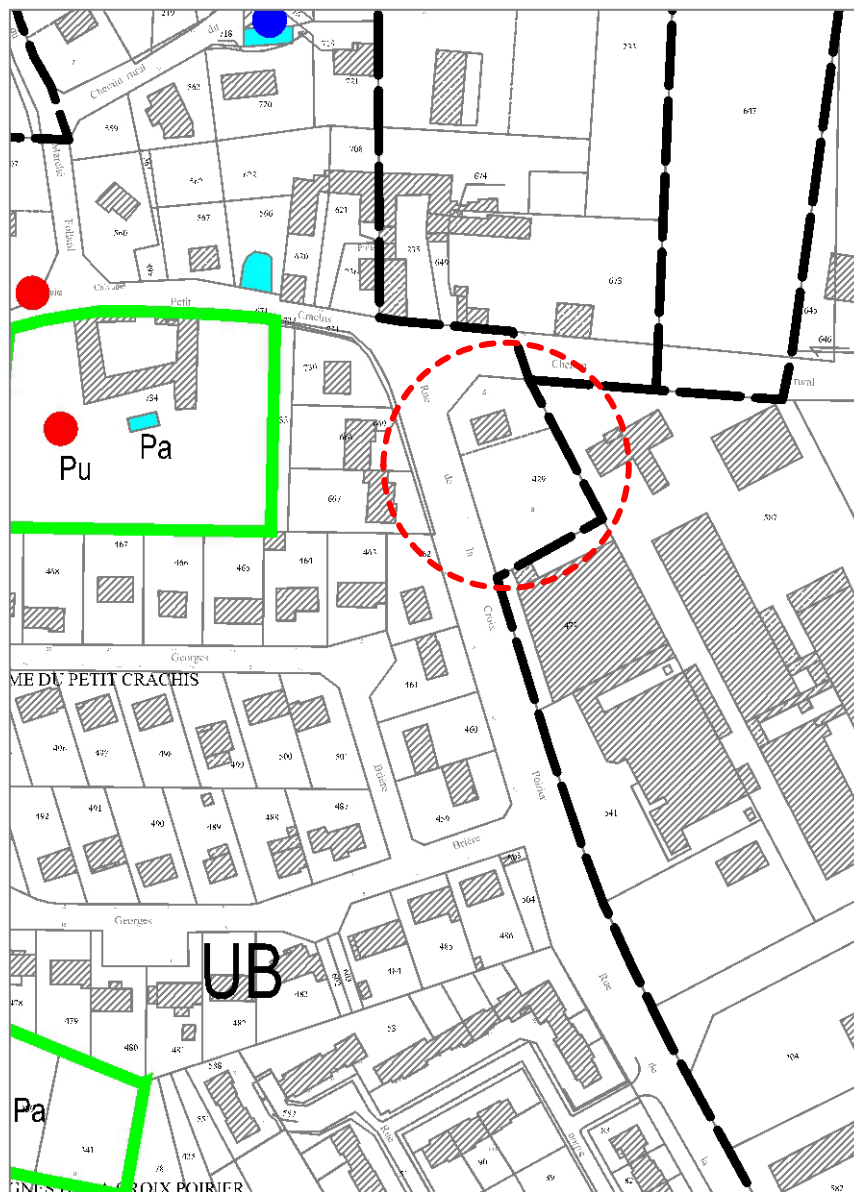
Avant modification



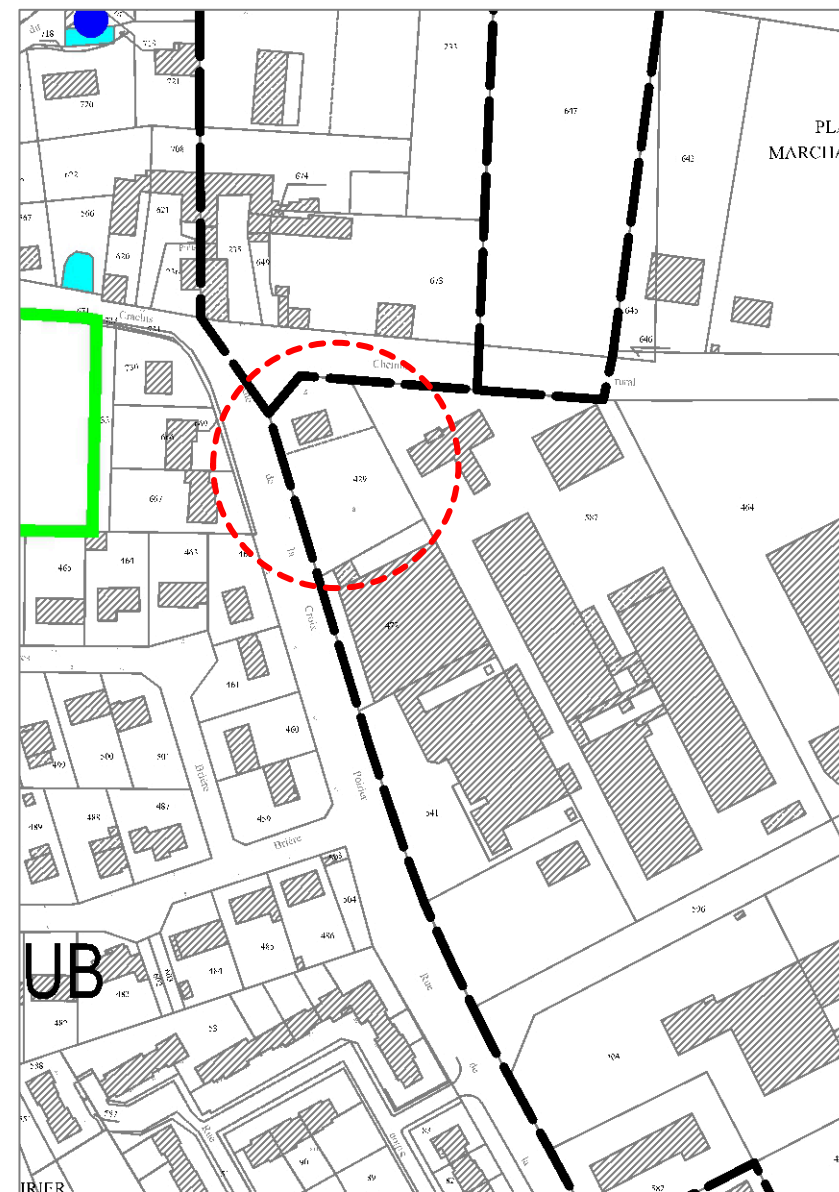
Après modification



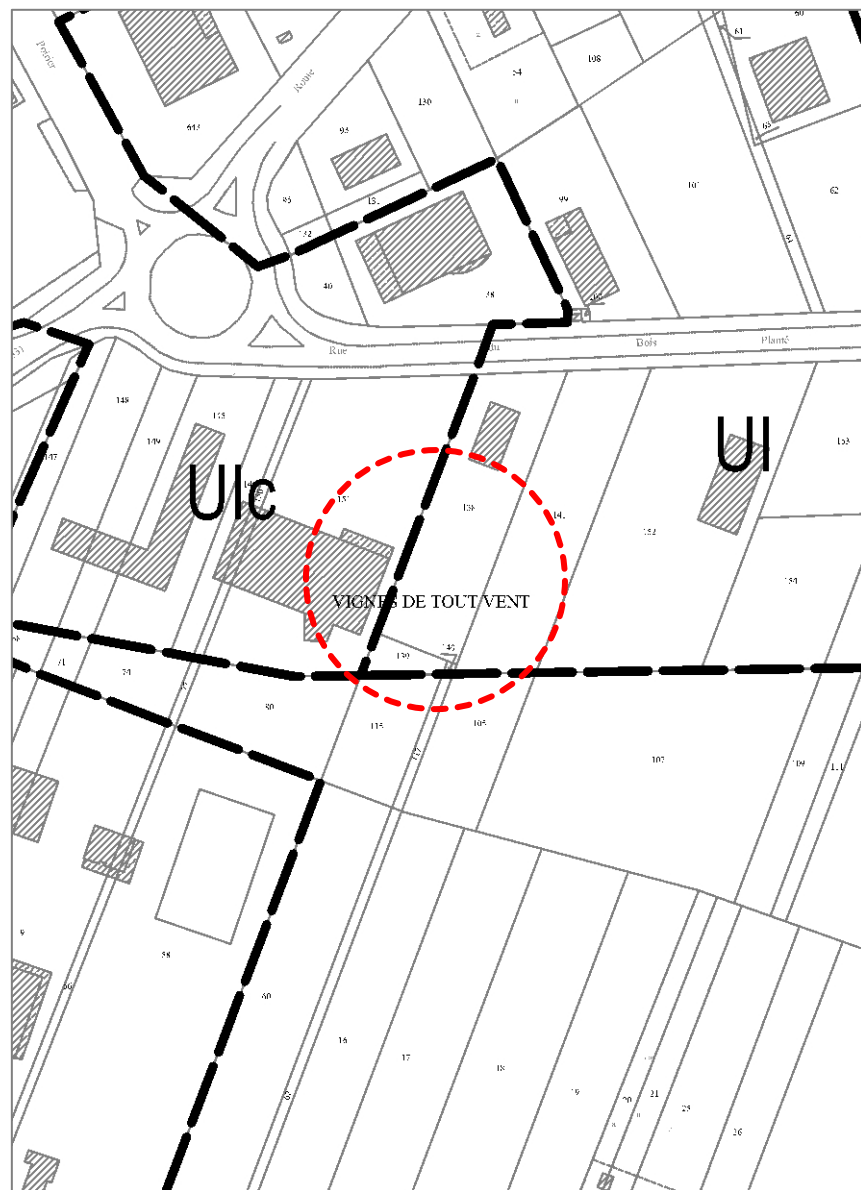
Avant modification



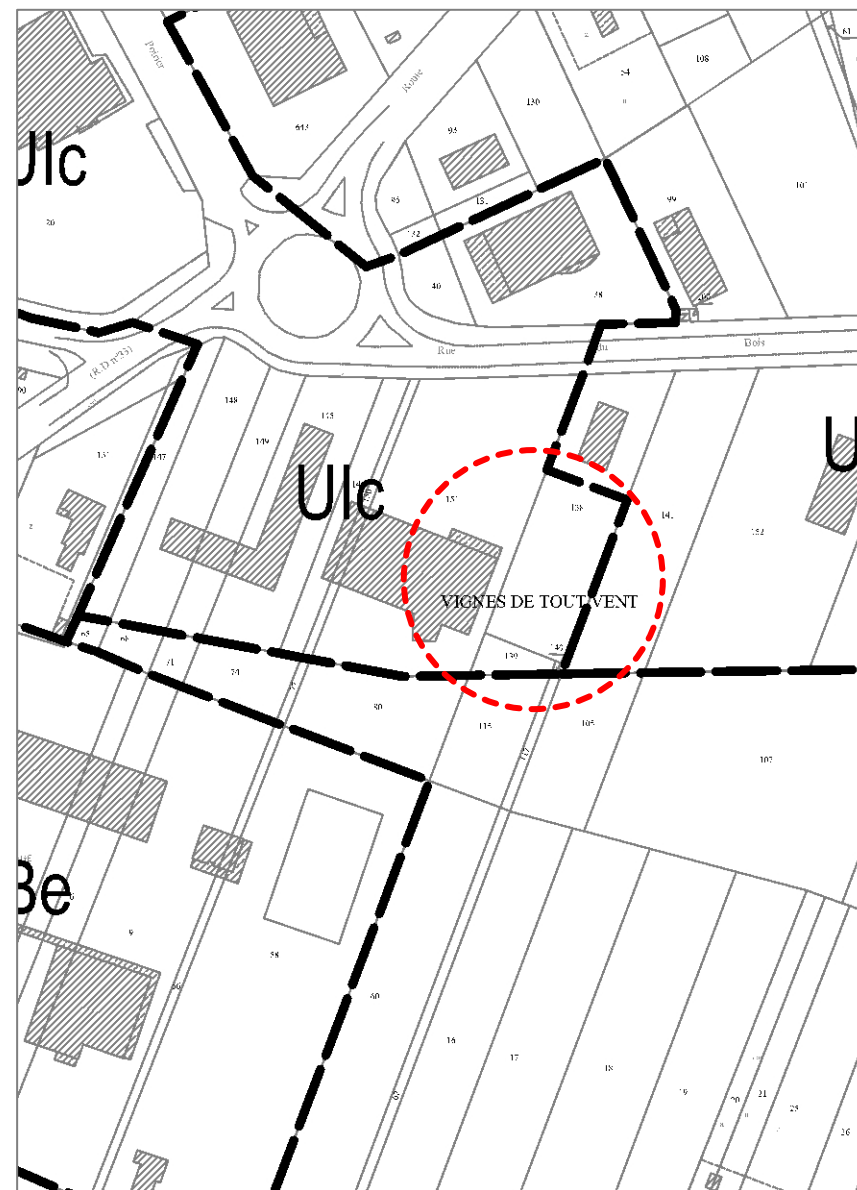
Après modification



Avant modification



Après modification



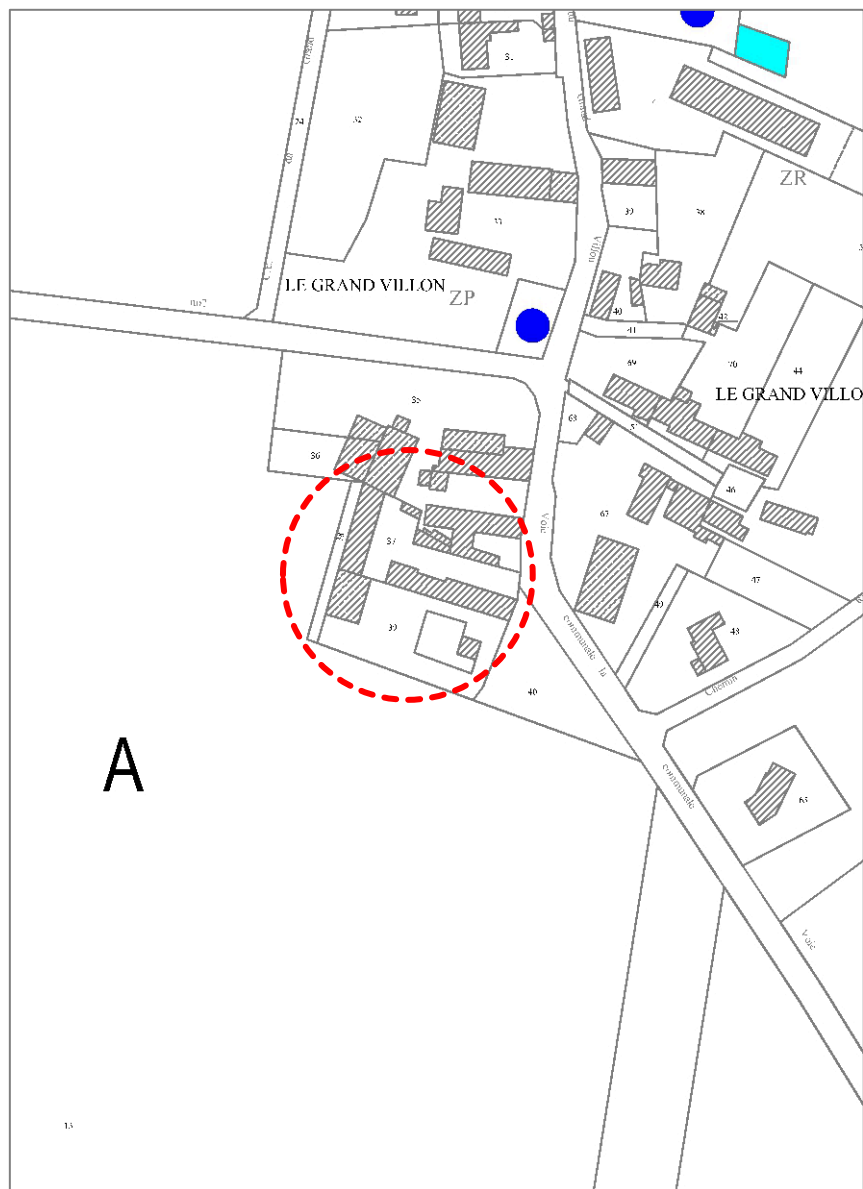


**GIROLLES**

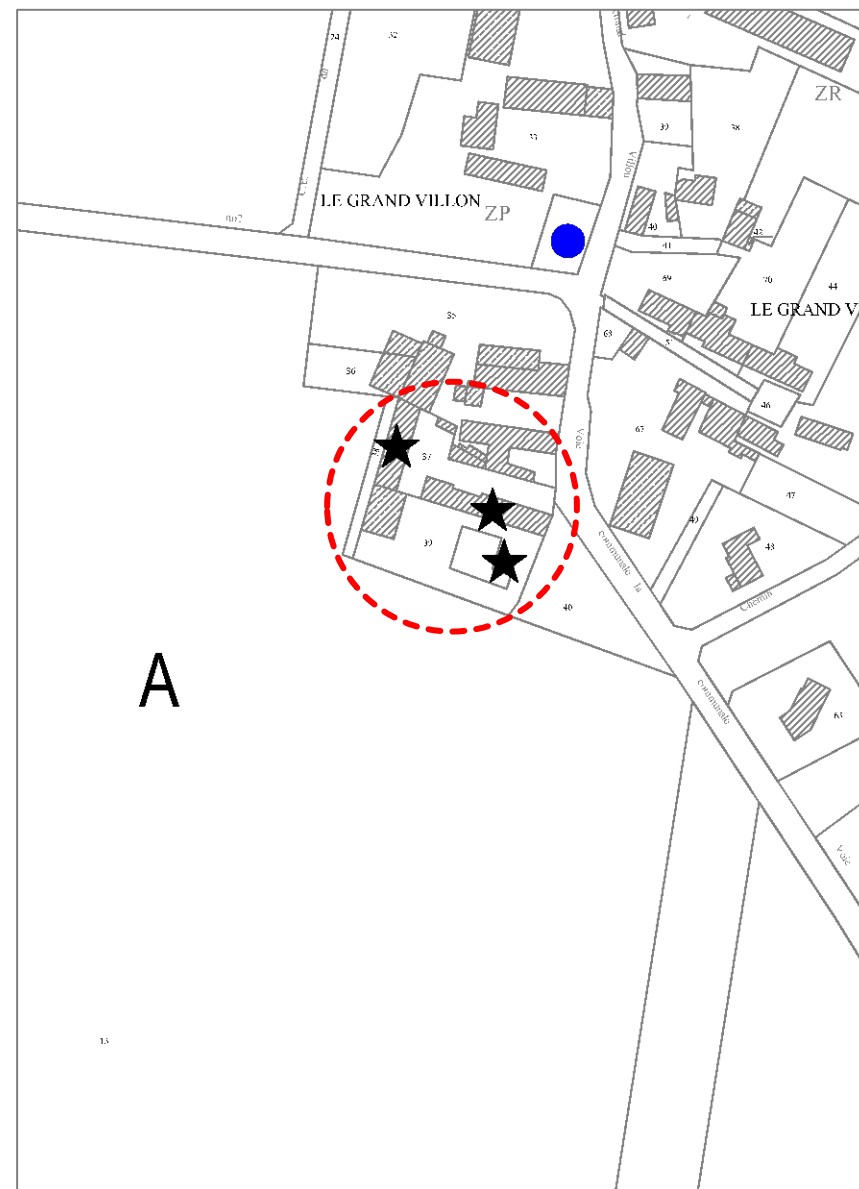
## Modification n°11

## Changement de destination

### Avant modification



### Après modification

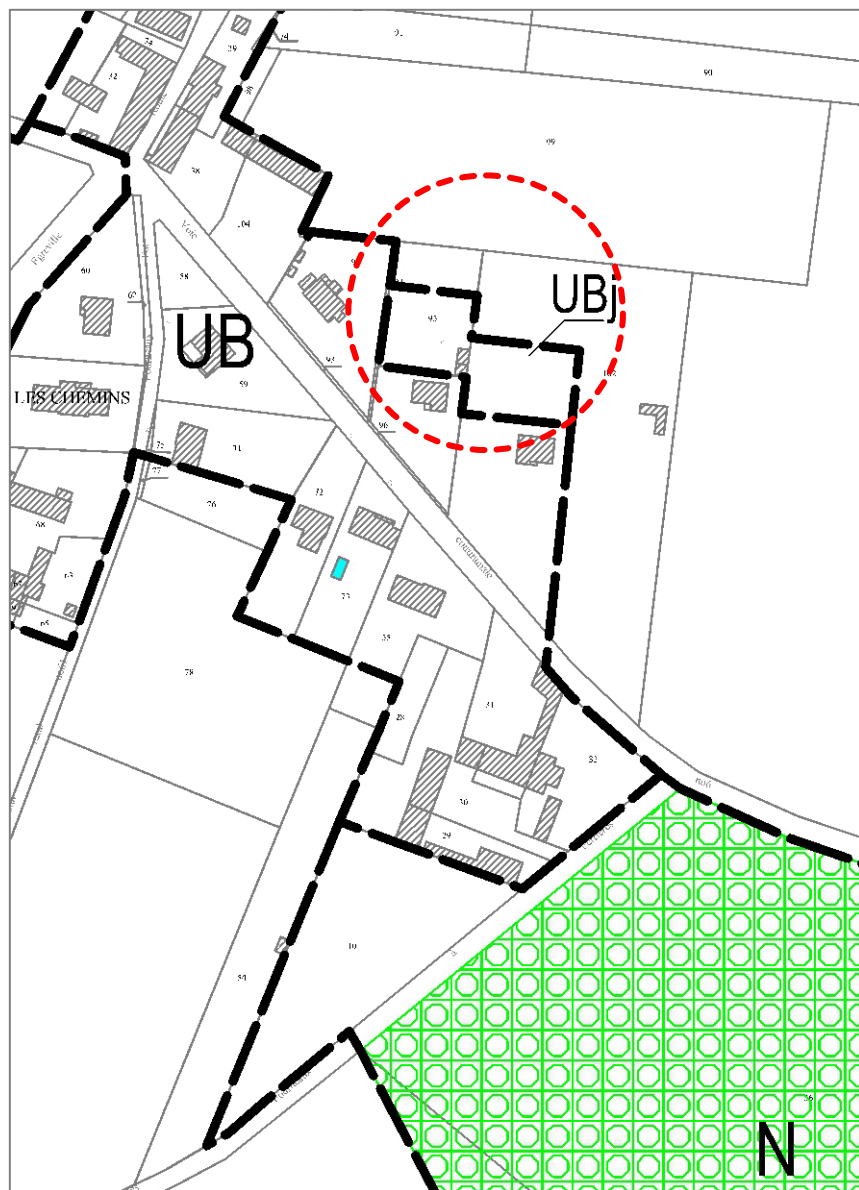




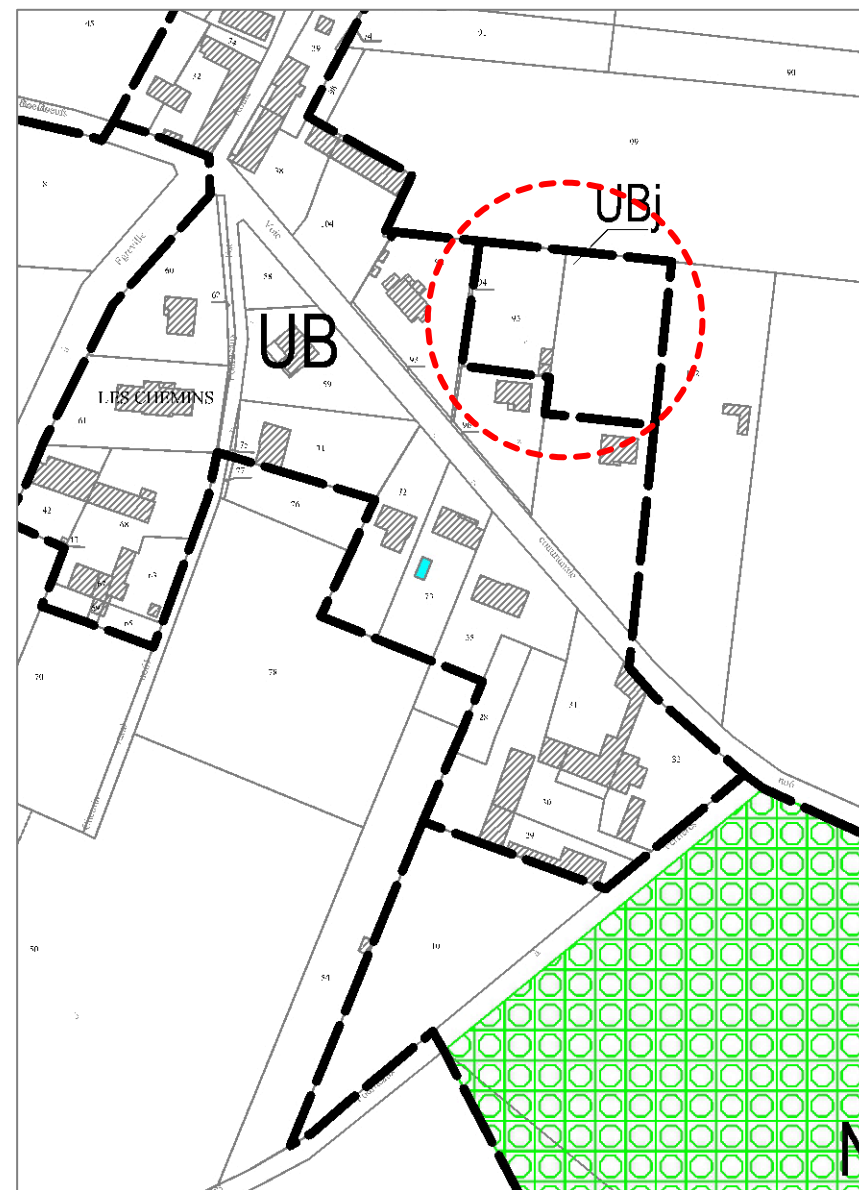
**GRISELLES**



Avant modification



Après modification

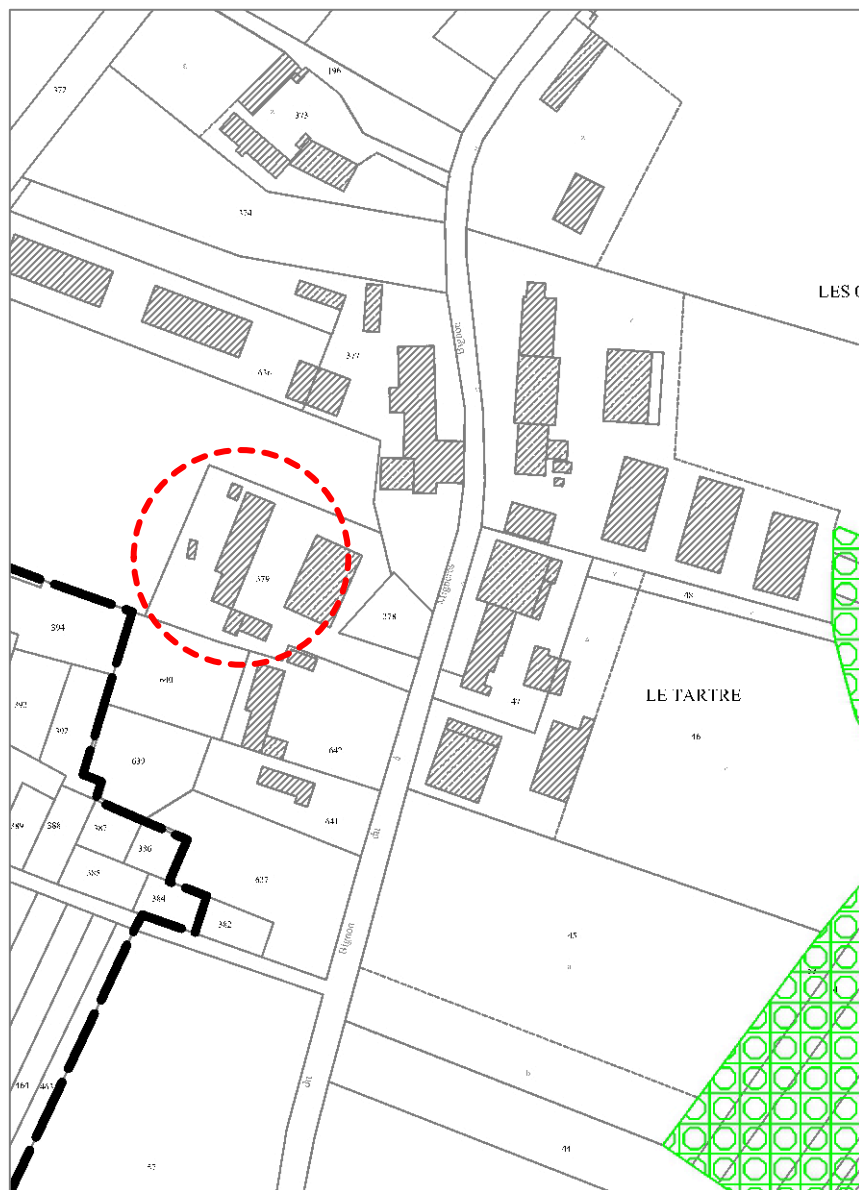




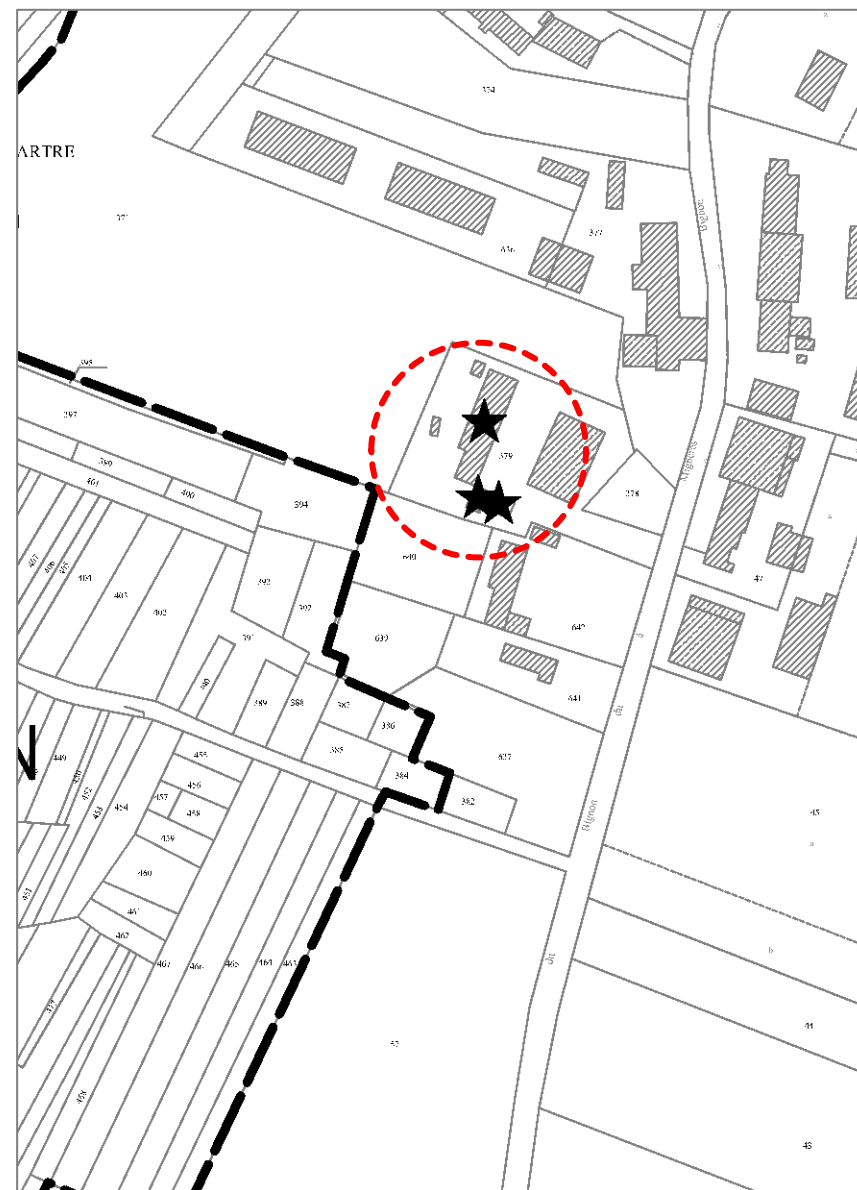
**MIGNERES**



Avant modification



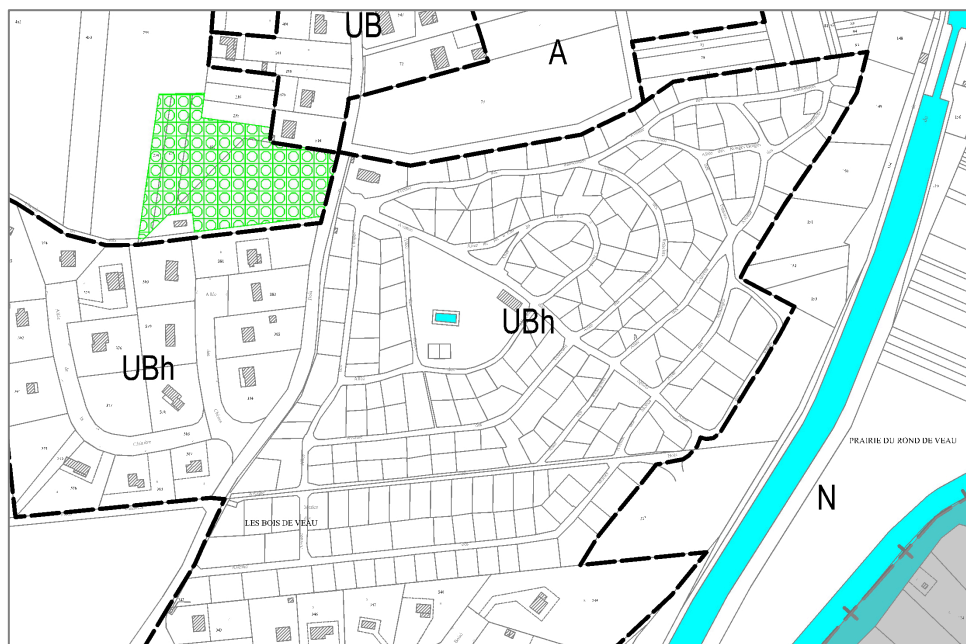
Après modification



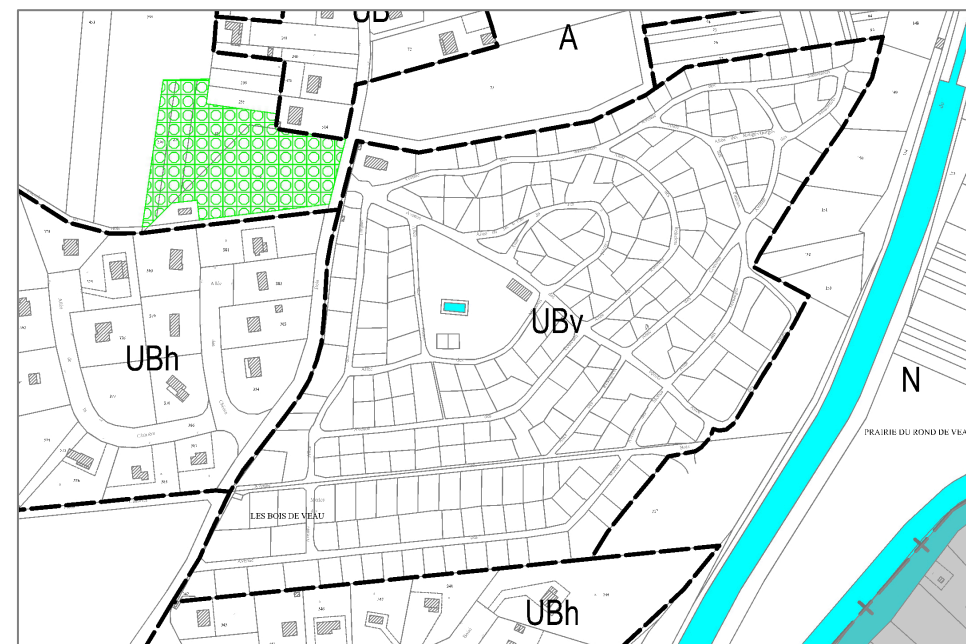


**NARGIS**

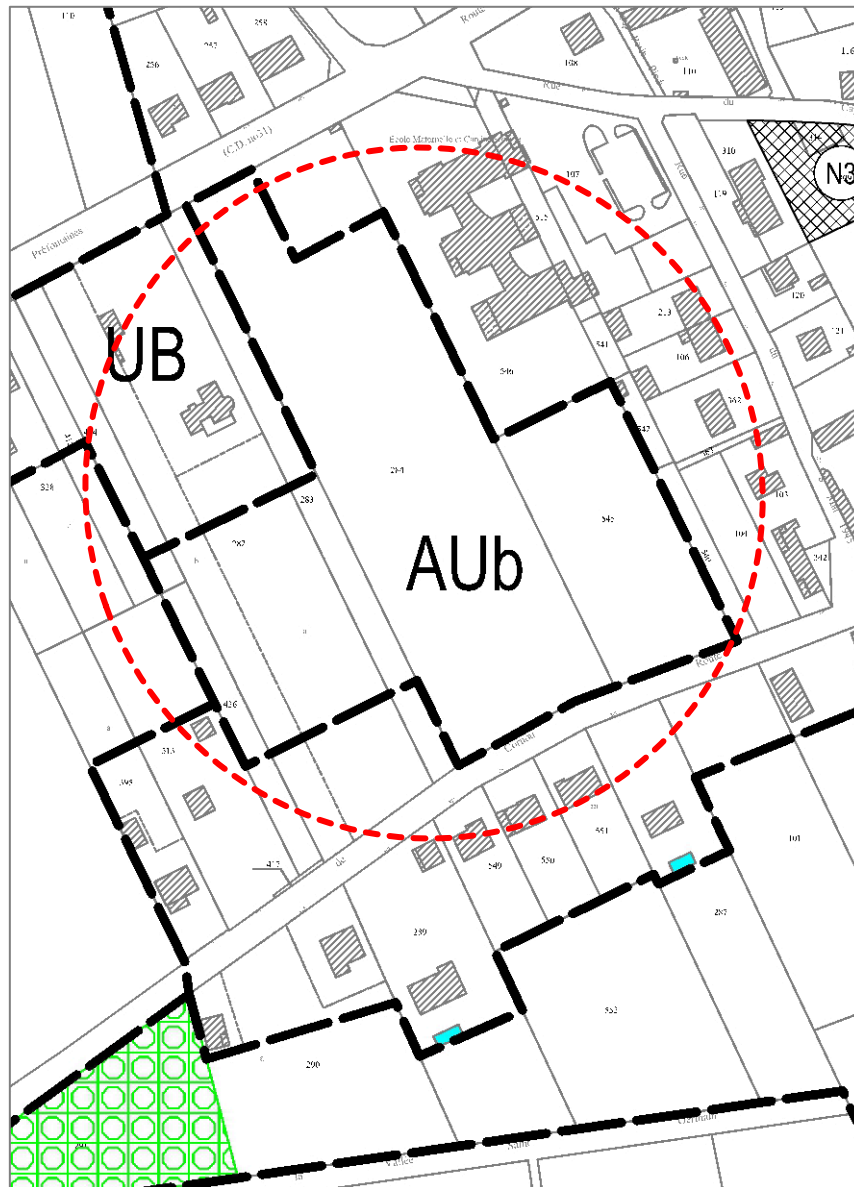
*Avant modification*



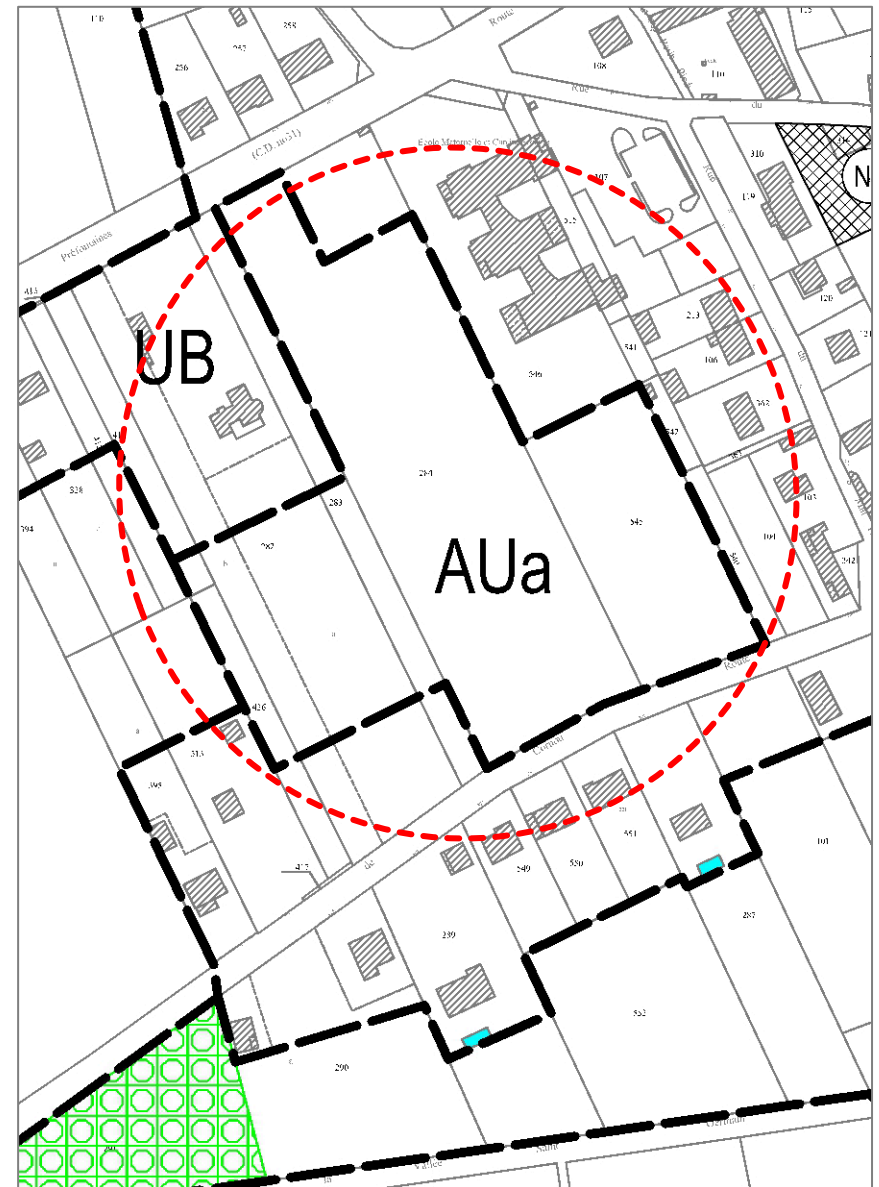
*Après modification*



Avant modification

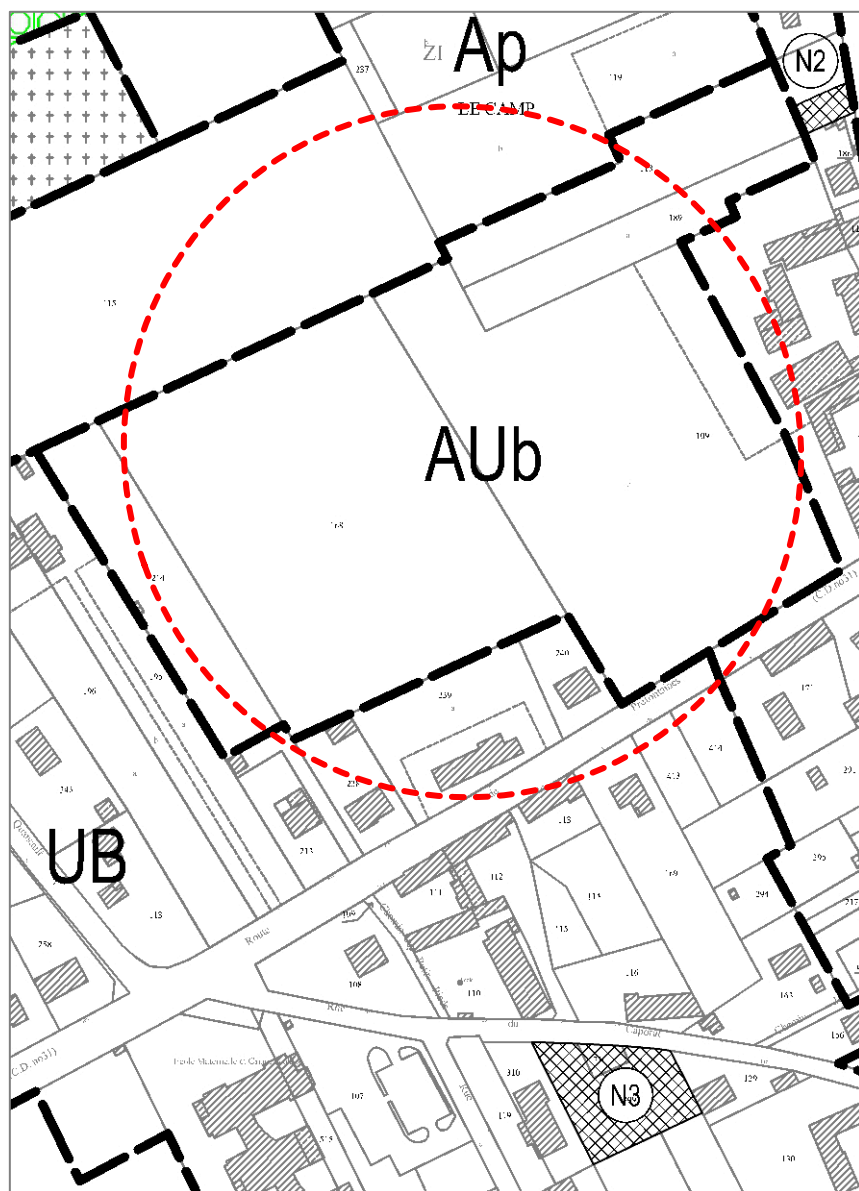


Après modification

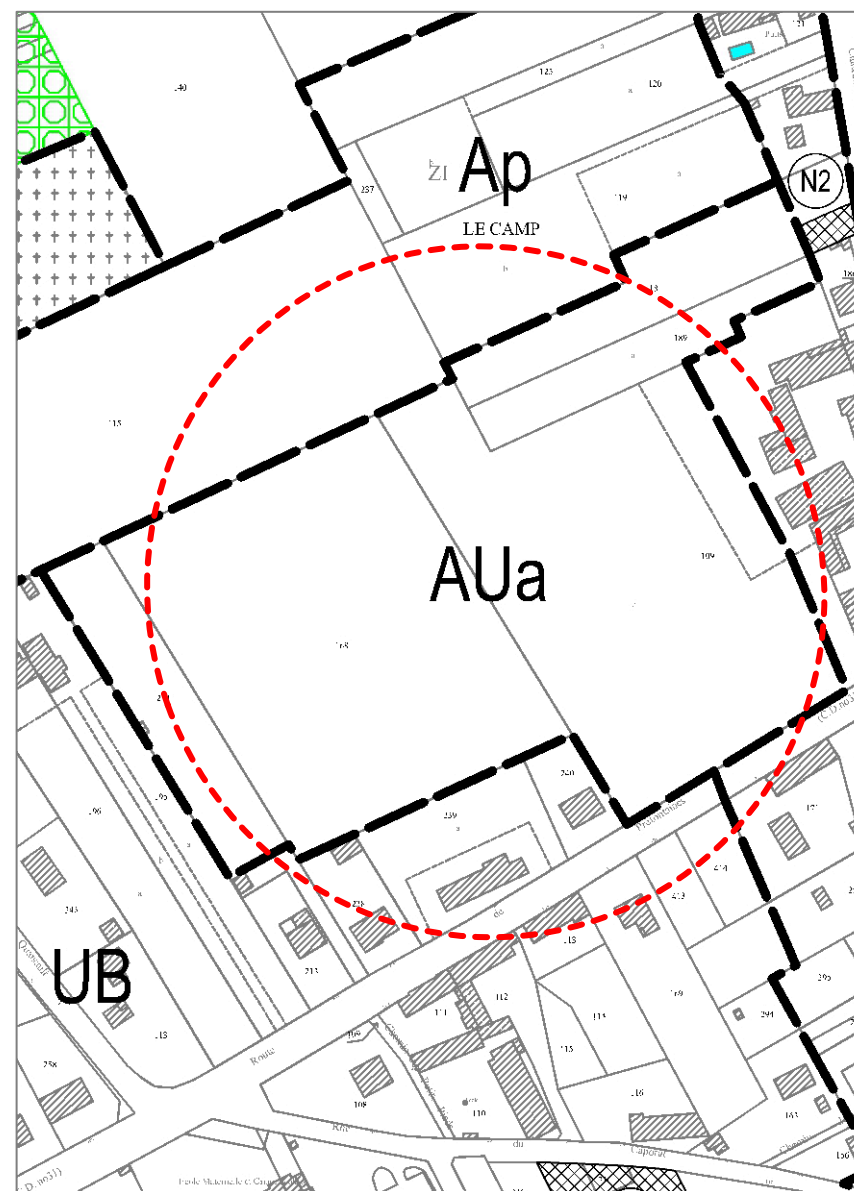




Avant modification



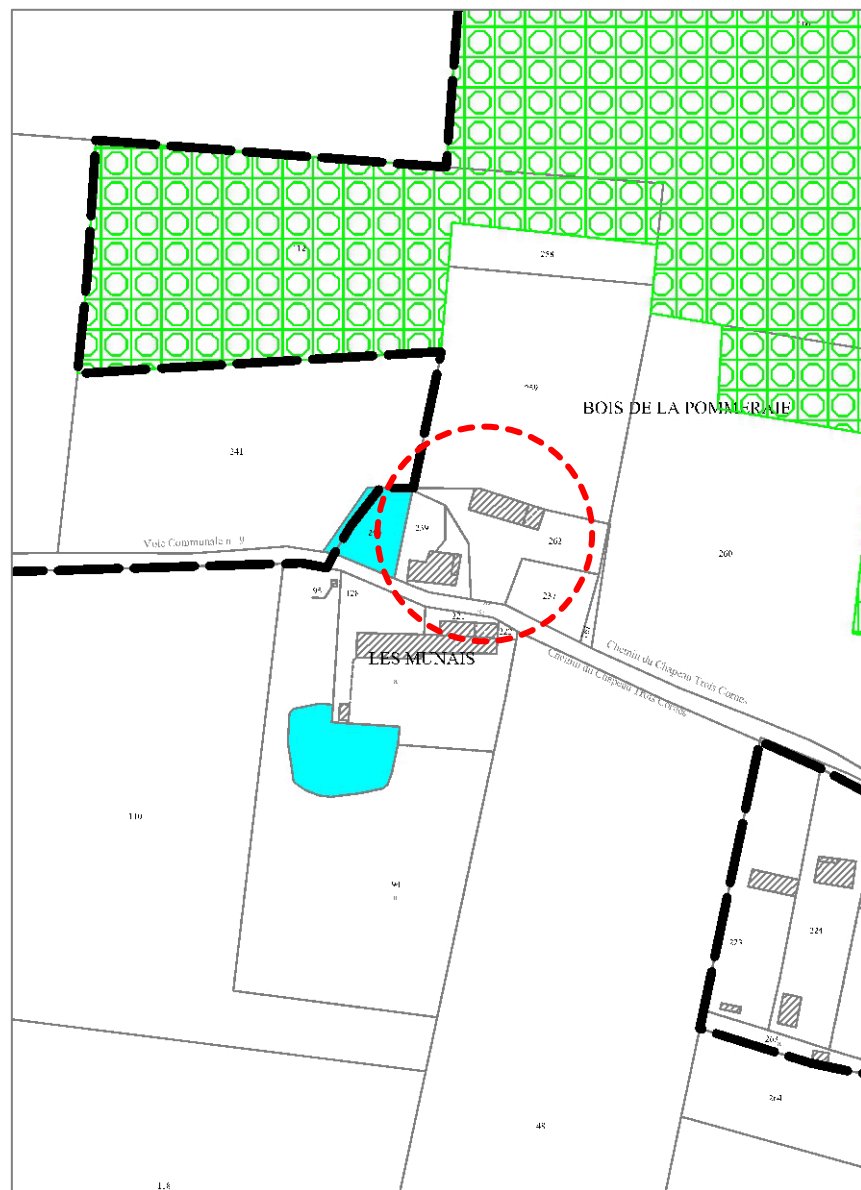
Après modification





**ROZOY-  
LE-VIEL**

Avant modification



Après modification

